1BNVH

ROBINSON PRESTO
B

A RECORD OF PLATS,

FOR

MADISON COUNTY ILLINOIS

Representing Surveys, made

In the said County.

BOOK "B"

NOTE:- RED INK, used wherever pencil was used on original plats.

Chas. F. Manion.

1BNVH

INDEX TO BOOK "B".

Town	Rg.	Section	Quarter	Page
3	5	2	S.W.	56
		16	S. pt.	5
		16	□	35
		17	N.W.	9
		20	Pt.	3
		21	Pt.	3
		21	S.E.	59
		22	□	59
		22	N.½	9
		24	□	57
		25	□	57
		27	□	59
		27	S.E. N.W.	4
		35	N.E.	1
		36	N.W.	1
4	5	2	S.W.	123
		3	S.½	123
		4	S.E.	4
		4	Pt. E.½	8
		5	□	73
		5	Pt N.E.	241
		8	□	73
		9	□	69
		10	S.W.	82
		10	N.½	123
		11	N.W.	123
		13	W.½	81
		14	E.½	81
		16	W.½	98
		16	E½	99
		17	W.½	51
		18	□	51
		19	S.½	80
		20	S.W.	80
		28	S.½	197
		30	S.W.	10
		31	□	109
		31	N.E.	109
		32	Pt.	109
		32	N.W.	109
		34	Pt.	2
		34	S½	56
5	5	32	S.½	241

Town	Rg.	Section	Quarter	Page
6	5	3	S½	32
		8	S.E.	66
		10	N.½	32
		16	□	15
3	6	1	W½	53
		2	W½	52
		2	E½	53
		3	E½	52
		4	Pt.	8
		4	S.W.	34
		4	N.W.	83
		5	Pt.	8
		6	□	206
		7	□	48
		13	□	84
		14	W.½	50
		14	N.E.	82
		15	□	50
		16	N.E	5
		16	□	34
		16	S.½	49
		17	N.W.	202
		18	N.E.	202
		19	S.E.	54
		20	S.W.	54
		21	□	49
		22	N.W.	50
		24	□	85
		25	N.½	85
		29	N.W.	54
		30	N.E.	54
4	6	1	□	6
		3	□	44
		3	Pt.	198
		4	□	45
		4	Pt.	198
		5	S.E. S.E.	45
		5	Pt.	198
		8	Pt.	198
		9	Pt.	198
		10	Pt.	198
		13	E½	51
		15	S.E.	120
		17	S.E.	47
		20	N.W.	1
		25	N.½	1
		27	S.E.	196

Town	Rg	Section	Quarter	Page
4	6	28	W1/2	237
		34	S.E.	52
		35	S.W.	52
		35	S.E.	53
		36	S.W.	53
5	6	1	N1/2	41
		2	N.W.	19
		3	W.1/2	20
		3	N.E.	68
		3	N.E.	78
		9	S.W.	39
		10	N.W.	19
		10	□	30
		11	□	76
		14	S.W.	67
		14	N.1/2	76
		15	S.E.	67
		17	N.E.	62
		22	S.1/2	222
		27	□	222
		30	S.W.	18
		31	□	199
		32	□	75
		33	S.1/2	45
		34	S.1/2	44
		34	□	222
		35	S.W.	46
6	6	11	□	107
		12	□	31
		13	E.1/2	28
		13	N.1/2	31
		14	W.1/2	33
		15	E.1/2	33
		16	□	101
		21	□	13
		22	N.E.	33
		23	N.W.	33
		24	□	14
		28	N.W.	38
3	7	1	N.E.	207
		5	S.W.	115
		15	N.E.	134
		18	S.1/2	17
		18	S.E.	135
		22	N.1/2	167
		22	S.W.	172
		22	N.1/2	173
		24	N.W.	207
		25	S.E.	55
		26	S.W.	29
		26	S.E.	58
3	7	26	S.W.	60
		27	S.E.	60
		28	N.1/2	174
		28	SE.N.E	184
		29	N1/2	174
		30	Pt.N.W.	214
		33	□	187
		33	S.E.	212
		34	□	186
		35	N.E.	58
		35	E.1/2	208
4	7	1	□	211
		2	□	185
		5	N.1/2	169
		6	W.1/2	63
		9	S.1/2	65
		11	□	185
		14	□	71
		14	S.W.	202
		14	Pt.	219
		15	Pt.	219
		16	□	36
		16	□	183
		17	E1/2	183
		19	S.E.	134
		20	N.E.	183
		22	Pt.	219
		23	□	72
		23	□	108
		23	S.W.	188
		23	Pt.	219
		24	□	215
		26	Pt.	163
		28	S.W.	135
		28	□	168
		29	S.1/2	224
		31	S.E.	115
		32	S.W.	115
5	7	2	SE.N.W.	41
		4	E1/2N.E.	42
		4	□	205
		6	□	234
		7	N.E.	137
		16	□	37
		17	S.1/2	16
		19	S.E.	133
		19	□	208
		20	□	16
		25	S.E	18
		25	E1/2	77
		25	□	161
		28	Pt.	221

IRNVH

Town	Rg	Section	Quarter	Page
5	7	29	Pt.	221
		29	N.1/2	16
		36	N.1/2	194
6	7	10	S.1/2	117
		12	□	106
		13	N.1/2	106
		15	□	117
		26	S.1/2	218
		27	N.E.	204
		28	E.1/2	203
		31	□	103
		32	Pt.	206
		32	Pt.	232
		33	N.E.	43
		33	□	204
		34	S1/2	242
		35	□	218
3	8	1	□	235
		3	□	112
		3	S.W.S.E	131
		4	□	113
		4	N.E.	132
		7	Pt.	111
		8	W.1/2	190
		10	S.E.	11
		11	S.W.	11
		12	□	235
		13	N.E.	12
		13	S.E.	17
		16	N.E.	65
		16	□	94
		18	Pt.	111
		22	N.E	189
		22	S.E.	216
		24	N.E.	74
		24	S.1/2	214
		25	N.1/2	214
		27	□	189
		27	S.W.	192
		28	E1/2	189
		28	N.E.	213
		33	S.E.	40
		33	S.E.	61
		33	SE	193
		34	□	240
4	8	1	E.1/2	95
		1	N.W.	96
		1	S.W.	97
		2	S.W.	130
		2	N. Pt.	236
		4	N.1/2	203
4	8	6	S.E.	211
		6	Pt.	116
		6	□	116
		7	□	127
		8	□	128
		8	□	196
		9	S.W.	210
		11	Pt.	116
		15	□	70
		15	S.E.	138
		16	□	147
		17	Pt.	147
		18	N. Pt.	233
		22	W.1/2	70
		22	N.1/2	160
		24	N.1/2	123
		25	□	21
		27	S.W.	22
		27	S.W.	69
		28	S.W.	223
		29	S.E.	119
		32	E.1/2	114
		32	S.W.	118
		33	□	114
		33	S.E.	132
		34	N.E.	22
		34	S.1/2	112
		34	S.E.	131
		35	N.W.	191
		36	□	223
5	8	6	S.W.	27
		12	S.1/2	205
		18	□	177
		22	□	217
		26	□	64
		27	□	217
		29	N.E	176
		30	□	175
		32	S.W.	125
		33	N.E	209
		34	□	209
		35	□	64
		35	S.E.	79
		36	Pt.S.W.	160
6	8	22	□	126
		24	S.W.	215
		26	Pt.	181
		34	□	181
		35	□	181

Town	Rg	Section	Quarter	Page
3	9	3	N.W.	200
		4	N.E.	200
		5	□	162
		7	Pt.	157
		8	□	157
		9	□	157
		9	□	210
		□	Pt.	210
		12	S.½	93
		13	N½	93
		17	S.E	159
		18	S.W.	110
		18	Pt. N.E.	157
		18	Pt.	235
		19	W½	89
		19	□	168
		20	W.½	195
		20	N.E.	159
		24	N.W.	142
		29	N.E.	213
		34	□	244
4	9	1	N½	124
		9	□	216
		13	□	102
		15	Pt.	105
		15	□	170
		16	W.½	104
		16	E½	105
		16	Pt.	170
		17	Pt.	158
		20	N.½	24
		22	S.W.	166
		27	N.½	166
		27	S.W.	169
		31	□	86
		31	N.E.	163
		32	S.W.	162
		34	S.E.	165
5	9	1	W.½	25
		1	E½	26
		25	S.E.	175
		25	S.W.	212
		33	W. Pt.	88
		36	S½	124
6	9	34	S.W.	100
3	10	12	Pt	171
		13	Fract.	91
		13	"	92
		13	Pt.	171
3	10	14	Pt.	7
		14	Fract.	91
		14	"	92
		14	Pt.	171
		15	Pt.	7
		23	Pt.	121
		23	Pt.	171
		24	Pt.	121
		24	Pt.	171
		24	Pt.	201
		26	Pt.	122
		35	Pt.	122
4	10	35	Pt.	220
		36	W.½	87
		36	Pt.	220
5	10	—	—	—
6	10	—	—	—

U.S. SURVEYS

T.	R.	Survey	Claim	Page
3	8	393	609	61
		510	—	113
		512	1258	113
		513	331	113
4	8	510	338	114
		589	517	147
		587	—	147
3	9	578	561	23
3-4	9	580	544	162
		"	545	162
		"	546	162
5	9	576	1854	88
3	10	618	—	90
		623	—	90
		594	1865	91
		594	1865	92
		594	1865	171
		604	—	164
		604	637	201

T. 3 N. R. 5 W., SECTIONS 35, & 36. PARTS.



Surveyed Apr'l. 8th 1844.
by N.D. Sweeny
Depty. Surv'r M.C.

T. 4 N. R. 6 W., SECT. 20. PT. N.W.

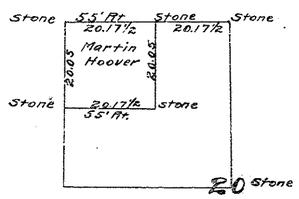

Surveyed Apr'l 11th 1844.
by N.D. Sweeny
Dep'r S.M.C.

T. 4 N. R. 5 W., Sect. 34.

Plat of N.E. of N.W. and N.W. of N.E.

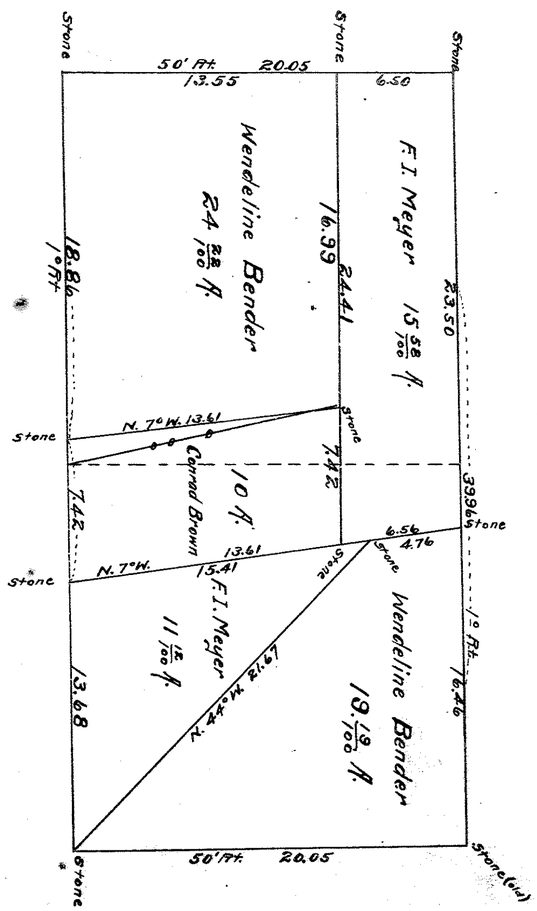

North

Surveyed Apr^l 15th & 16th 1844.
by N. D. Sweeny,
Dept. S. M. C.

T. 3 N. R. 5 W., Sect 20 & 21 parts

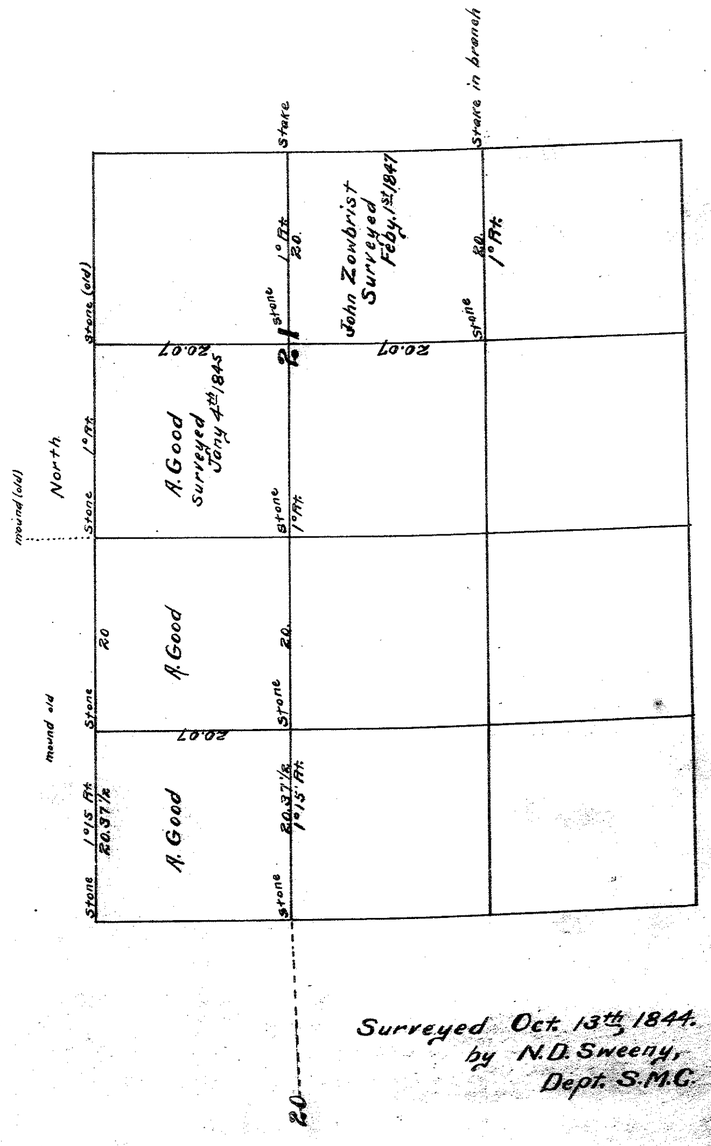

Surveyed Oct. 13th 1844.
by N. D. Sweeny,
Dept. S. M. C.

T. 4 N. R. 5 W., Section 4. Part.

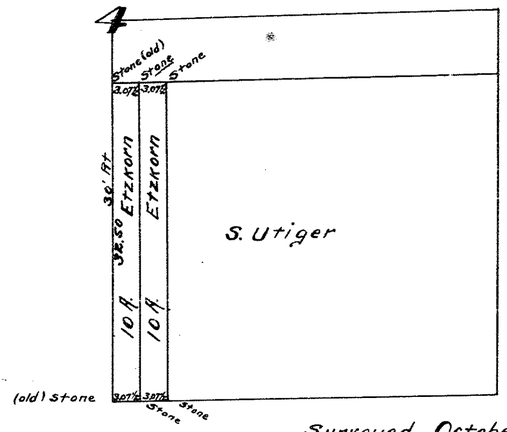

Surveyed October 13th 1844.
by N. D. Sweeny
Dept. S.M.C.

T. 3 N. R. 5 W., Sect. 27, - Part = S.E. N.W.

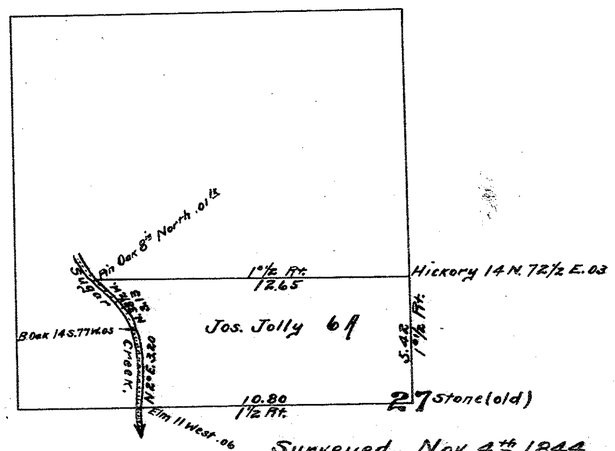

Surveyed Nov. 4th 1844.
by N. D. Sweeny, Dept. S.M.C.

T. 3 N. R. 6 W., Sect. 5. Part.

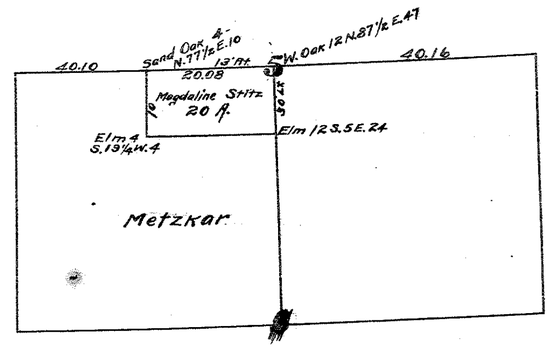

Surveyed November 30th 1844.
by N. D. Sweeny, Dept. S.M.C.

T. 3 N. R. 5 W., Sect. 16. N.E. qr. Part.

A. Stone (old) Hickory 10 S. 15. W. 18
Pin Oak 12 N. 62½ E. 20
B. Stone Post Oak 14"
C. " Pin Oak 15 N. 56 E. 11
D. " Hickory 6 N. 59 E. 15
E. " (old) Cherry 8 N. .04
F. " Pin Oak 6 N. 58¾ W. 44
Elm 4 N. 52 E. 23
G " Elm 7" N. 78 E. 27
Hickory 9 N. 74 W. 43
H. " Hickory 7 N. 72 W. 28
I. Pin Oak 8 South 07
K. " Pin Oak & Stake

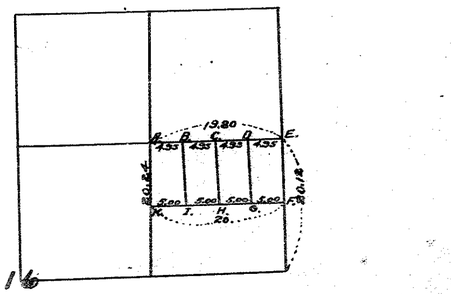

Surveyed March 20th
by N. D. Sweeny
Dept. S.M.C.

T. 4 N. R. 6 W., Sect. 25. Part of N½.

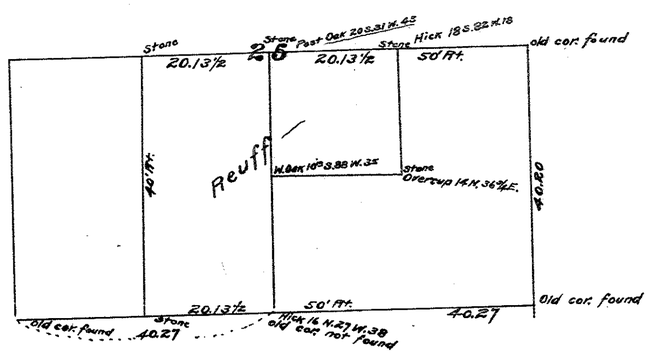

Surreyed March 21st 1845
by N. D. Sweeny, Dept. S.M.C.

T. 4 N. R. 6 W., Sect. 1. (part).

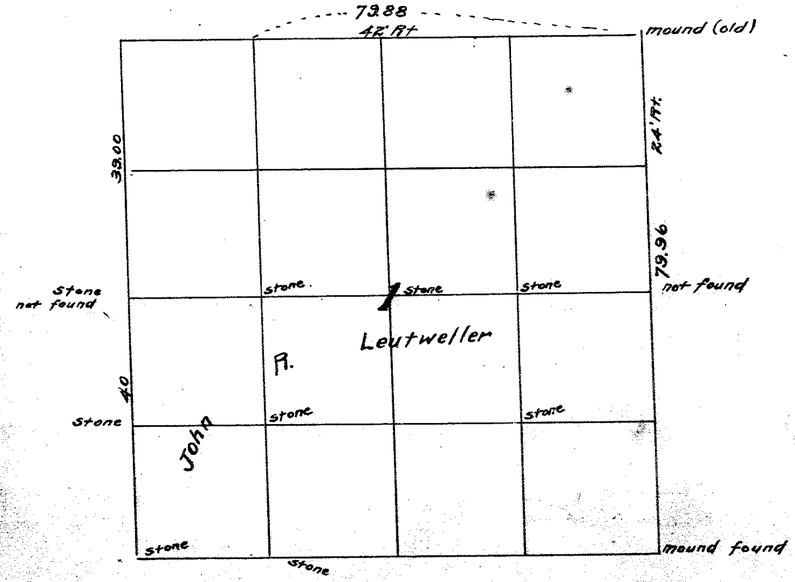

Surveyed March 21st 1846
by N. D. Sweeny.
Dept. S. M. C.

T. 3 N. R. 10 W., Sect. 14, & 15. Parts.

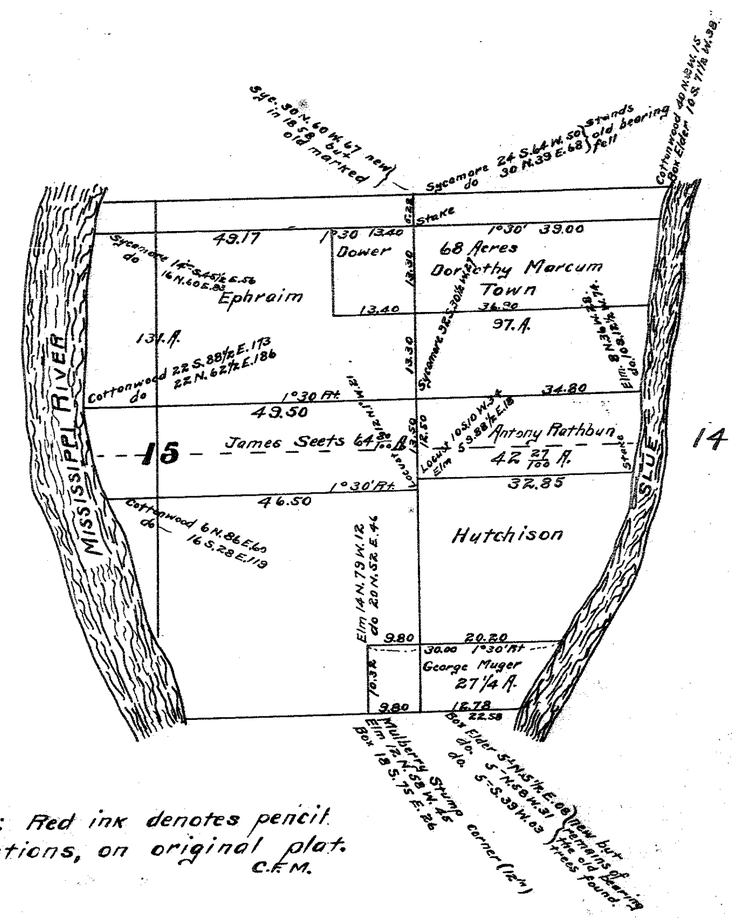

NOTE: Red ink denotes pencil notations, on original plat.
C.F.M.

Surveyed Apr.l 24-26 18[illegible]
by N. D. Sweeny
Dept. S. M. C.

T. 4 N. R. 5 W., Sect. 4. Part E½ N.E.

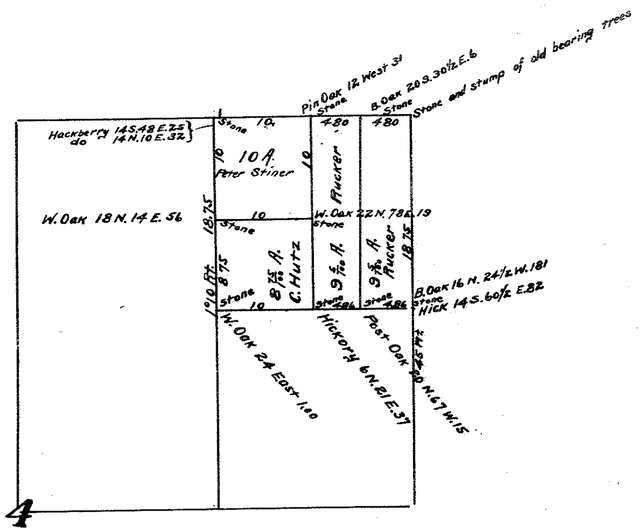

Surveyed May 13th 1846.
by N. D. Sweeny, Dept. S.M.C

T. 3 N. R. 6 W., Sect. 4, & 5. Parts.

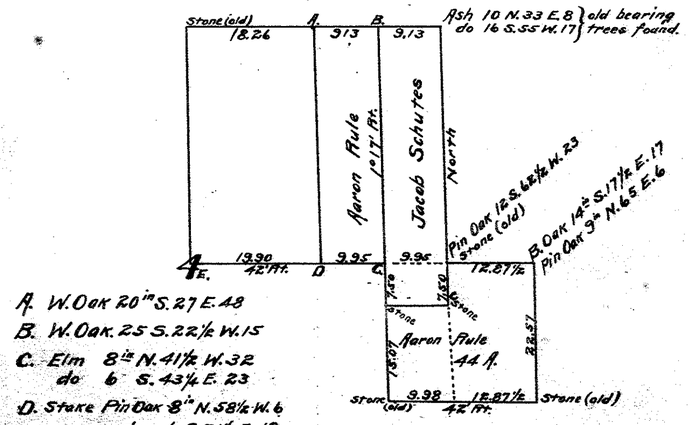

A. W. Oak 20in S. 27 E. 48
B. W. Oak. 25 S. 22½ W. 15
C. Elm 8in N. 41½ W. 32
do 6 S. 43¼ E. 23
D. Stake Pin Oak 8in N. 58½ W. 6
do 6 S. 21½ E. 18
E. Pin Oak 6in S. 27 W. 2½
do 5 N. S E. 8

Surveyed December 22 & 29th
by N. D. Sweeny, Dept. S.M.C.

T. 3 N. R. 5 W., Sect. 17. Part.

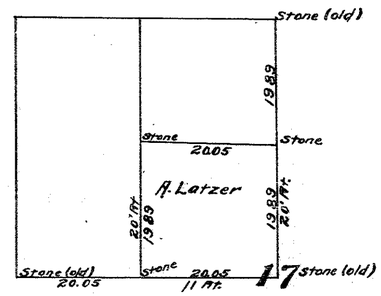

Surveyed Jan'y 22, 1847
by N. D. Sweeny, Dept. S.M.C.

T. 3 N. R. 5 W., Sect. 22. Part W½ N.W.

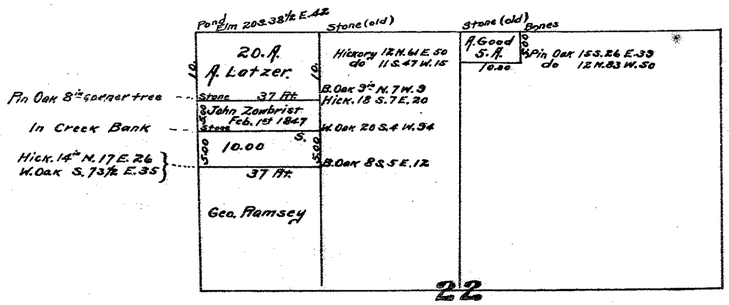

Surveyed Jany. 22nd 1847.
by N. D. Sweeny, Dept. S.M.C.

T. 4 N. R. 5 W., Sect. 30. PART.

T. 4, R. 5, Sec. 30., S.W. qr. of S.W. qr.

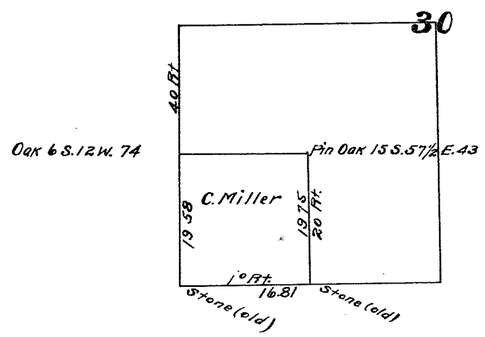

Surveyed Jany. 25th 1847.
by N. D. Sweeny,
Dept. S.M.C.

T. 3 N. R. 8 W., S.E. qr. 10, & S.W. qr. 11.

Laid off as below platted for Wm. Guthrie in Dec. 1846 with notes 46.

B. Robinson. S.M.C.

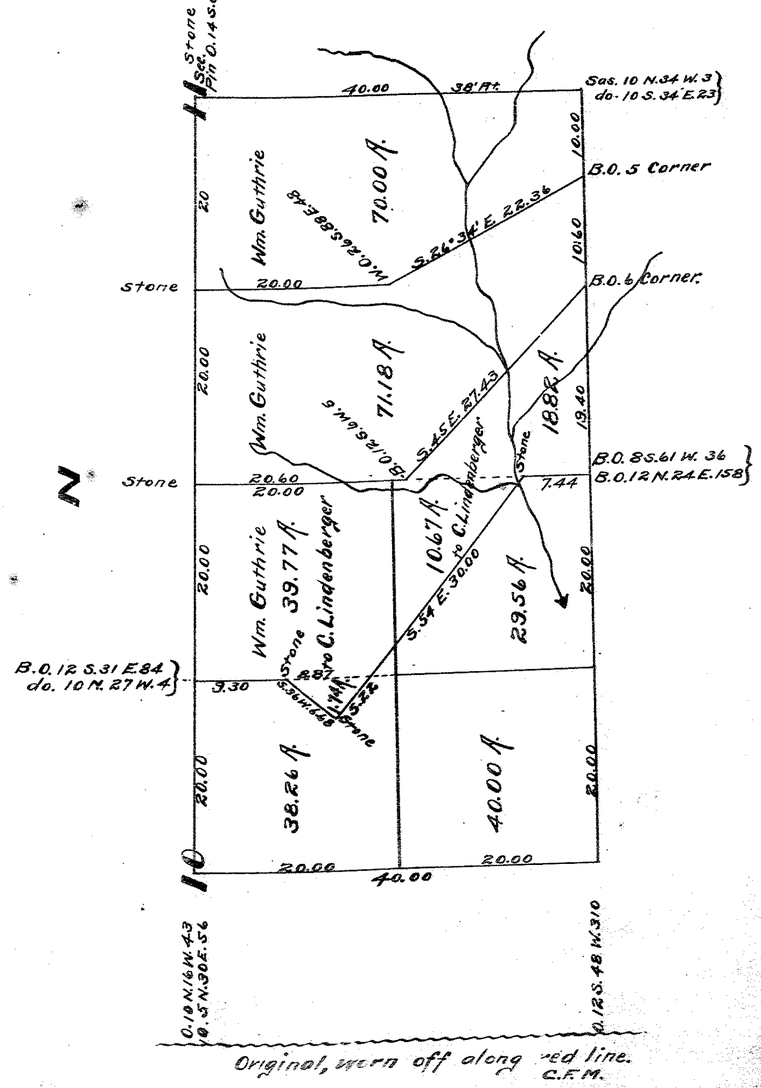

Original, worn off along ruled line.
C.F.M.

T. 3 N. R. 8 W., Sec. 13. N.E. qr.

Laid off as below represented at several times previous to Dec. 1st 1847, for several persons some of whose names are on the plat, & some not. The notes are such, and the same as made on the field.

B. Robinson. S.M.C.

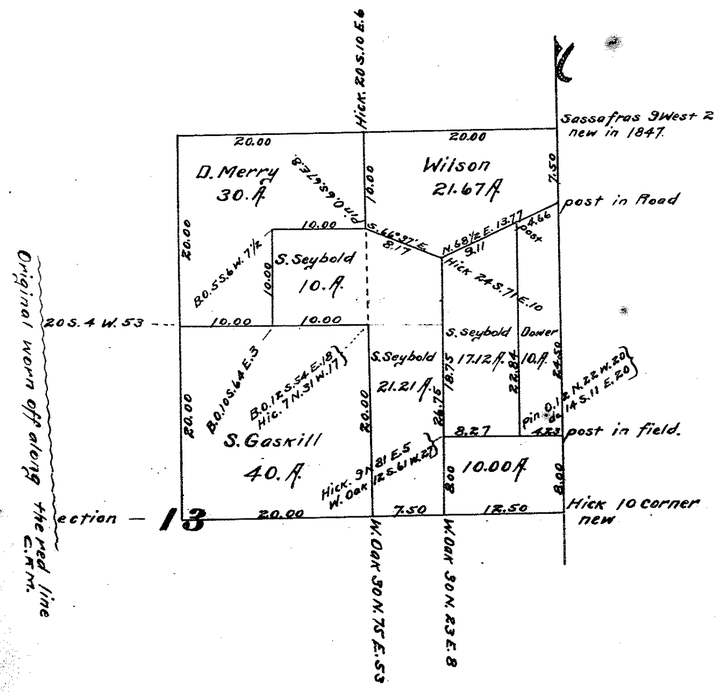

T. 6 N. R. 6 W., Sec. 21. Parts.

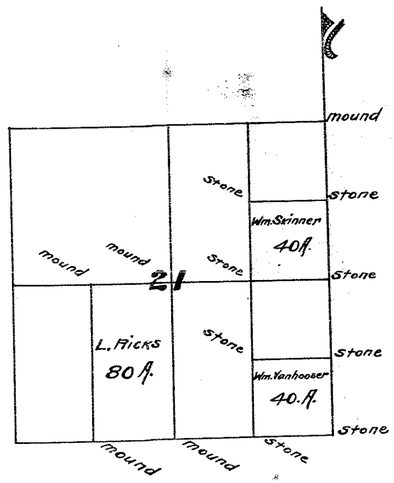

Surveyed for William Skinner, William Van Hoo and Lewis Ricks, those parts of Section twenty-on as above represented, in Township Six North, Range Six West of the third principal meridian have their names written on them respectively and corners to the said pieces as shown by the not on the plat. Oct. 16th 1847.

Lewis Ricks, Dept.
for. B. Robinson. S.M.C.

Original worn off along red line C.F.M.

T. 6 N. R. 6 W., Sec. 24. S.W. qr. E. ½.

T. 6, R. 6.

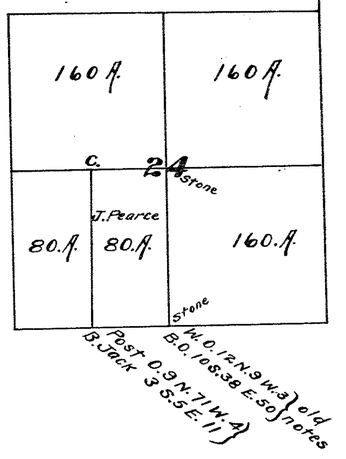

entre of 24 Post O. 18 S. 53 W. 43
B. Jack 9 N. 61 W. 19

or. at C. B. Oak 3 N. 60 E. 14
do. 6 S. 30 E. 14

Original worn off along the red line. C. F. N.

On the 18th day of November A.D. 1847, surveyed for James Pearce the East half of the South West quarter of Section twenty four in Town Six North Range Six West, as represented by the plat and notes above.

Lewis Ricks Dept
for B. Robinson. S.M.C.

T. 6 N. R. 5 W., Sec. 16. School Land.

T. 6, R. 5.

20.00 No 4. 40. A.	20.00 3. 40. A.	20.00 2. 40. A.	20.00 No 1. 40. A.
5 40. A.	6 40. A.	7 40. A.	8 40. A.
12 40. A.	11 40. A.	10 40. A.	9 40. A.
No 13 40. A. 20.00	14 40. A. 20.00	15 40. A. 20.00	No 16 40. A. 20.00

16

Surveyed for the Trustees of School-lands for Township Six North, Range Five West of the third principal meridian, Section Sixteen, School-land, in said Township, and laid the same off into lots containing forty acres each, as represented by the plat above; and the whole Section being on the prairie, established the corners to all the several lots by raising mounds and setting stakes in them, upon which the number of the adjoining lots are set.

Nov. 13th 1847.

Lewis Ricks, Dept.
for B. Robinson, S.M.C.

T. 5 N. R. 7 W., Sections 17, 20, & 29.

North ½ of 29. South ½ of 17, and all of 20.
Upper part done in 1839 and lower mostly in Jan. 1848.

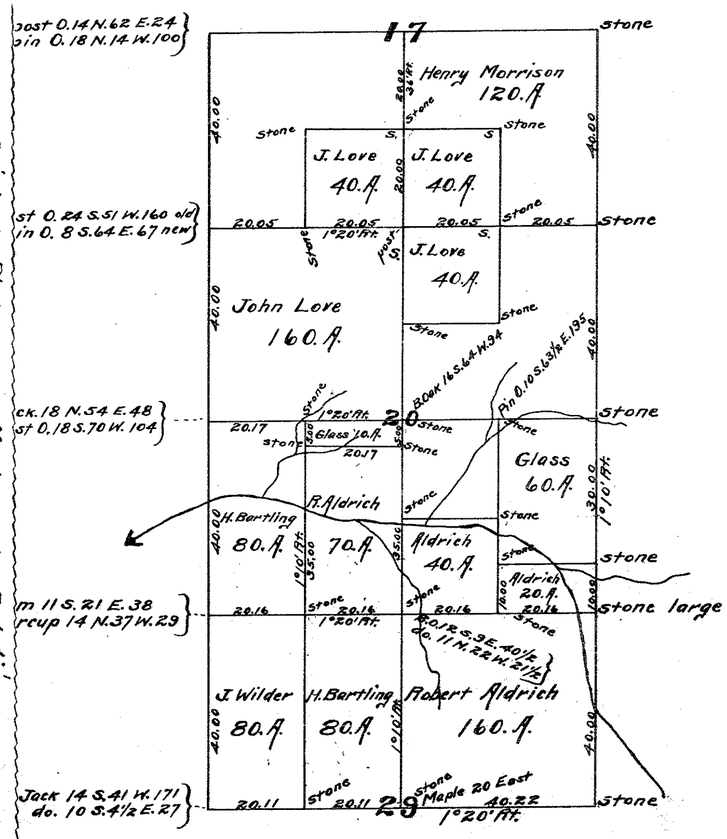

The above plat is a representation of lands surveyed at several times for those whose names are set on the same.

Benaiah Robinson. S.M.C.

JBNVII

T. 3, & 3, R. 7, & 8, W., Sec. 13, & 18. parts.

The plat below is a representation of the final partition of the McMahan place amongst those interested at the time of the division by their own consent, agreeably to their respective claims by inheritance and purchase together.
March 10th 1848.

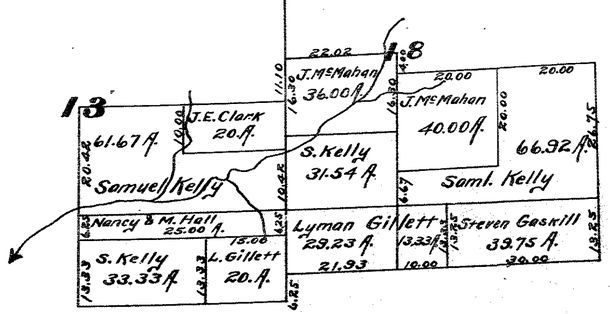

T. 5 N. Ranges 6, & 7 W.

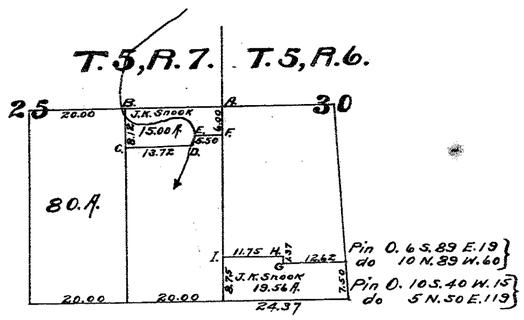

Corner at A. Red Oak 12 N. 32 W. 12
Hickory 12 S. 52 W. 30
B. Hackber. 10 N. 42 E. 42
Maple 10 S. 45 E. 20
C. Water O. 10 N. 60 E. 7½
Hickory 3 N. 26 W. 10
D. Hickory 3 N. 26 W. 10
do. 3 S. 26 W. 21
E. Hackber. 4 S. 18½ W. 18
Elm 10 N. 12½ W. 14

Corner at F. Hackb 6 S. 11 W. 14
Elm 10 N. 48½ W. 77
G. Pin O. 18 S. 37 W. 9
Hickory 4 N. 38½ E. 13
H. Pin O. 8 N. 13 E. 19
do. 3 S. 16½ W. 40
I. Hickory 15 N. 12½ E. 2
do. 3 N. 57½ W. 20

The above is a transcript of the plat and notes returned to the Surveyor's office of Madison County by Lewis Ricks, Dept. of two small surveys made by him for J. K. Snook in Dec. 1847.

B. Robinson S.M.C.

T. 5 N. 6 W., Sec. 10. N.W. qr. Part.

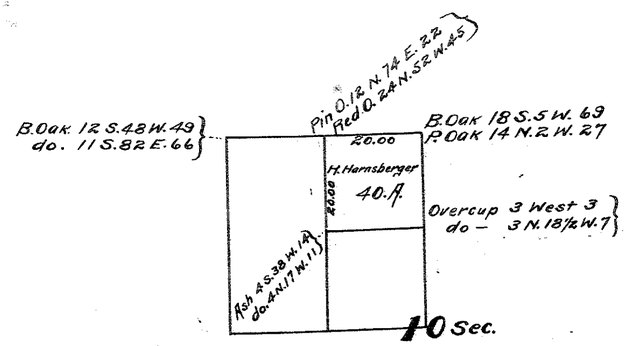

T. 5 N. R. 6 W., Sec. 2. N.W. qr. Part.

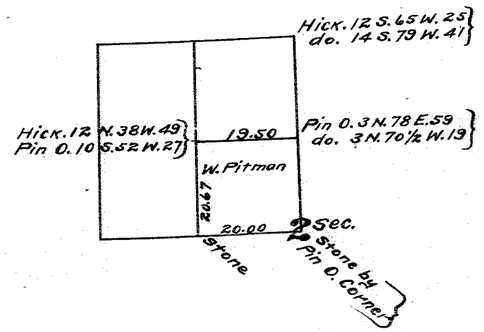

This page contains a transcript of plats with notes filed in the office of Surveyor of Madison County by L. Ricks Dept. of Surveys made by him for Henry Harnsberger and William Pitman in Jan. 1848.

B. Robinson. S.M.C.

T. 5 N. R. 6 W., Sec. 3. Parts.

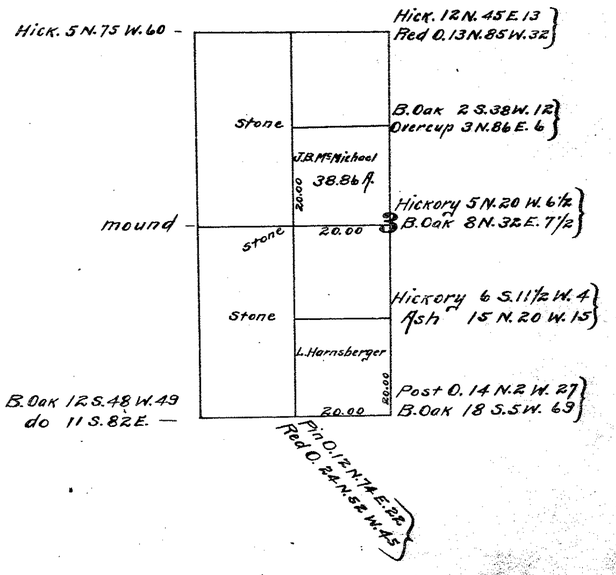

The above is a transcript of plat and notes returned to the office of Surveyor of Madison County by Lewis Ricks, Dept. of Surveys made by him for J. B. McMichael and Levi Harnsberger in Dec. 1847.

B. Robinson. S.M.C.

T. 4 N. R. 8 W., Section 25.

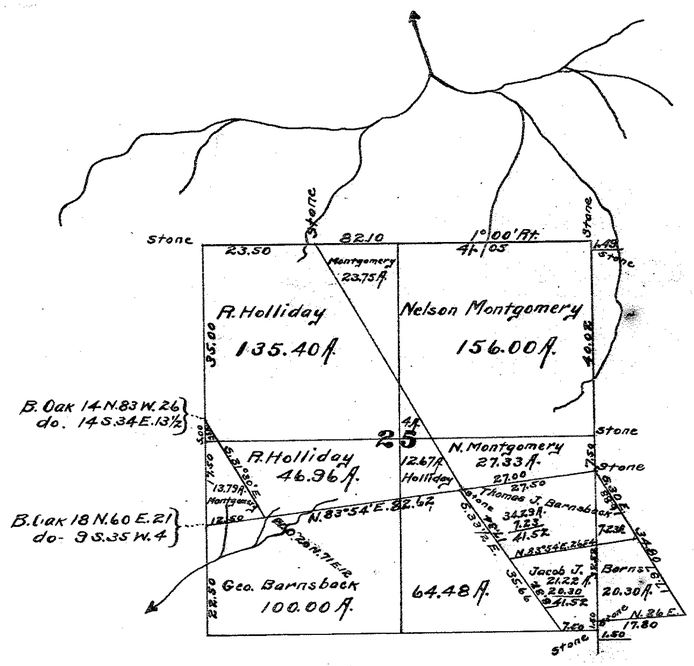

The plat above is a representation of subdivisions made for Robert Holliday and Nelson Montgomery in March A.D. 1848. in Section 25, T. 4 N. R. 8 W. with notes as on the plat.

By B. Robinson. S.M.C.

T. 4, R. 8., S.E. qr. of 27, & N.E. qr. Sec. 34.

Plat of Subdivisions made for Robert Holliday and Nelson Montgomery as noted below in March 1848.

By B. Robinson S.M.C.

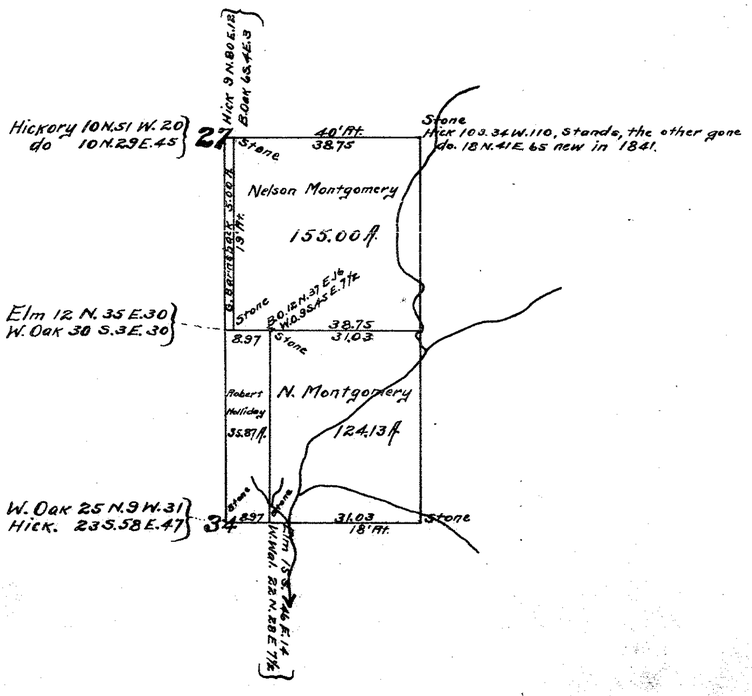

T. 3 N. R. 9 W.; Survey No 578.

The plat below is a representation of the partition and subdivisions of the said Survey made at several times for the persons & purposes expressed on the plat, with such notes & marks as are attached.

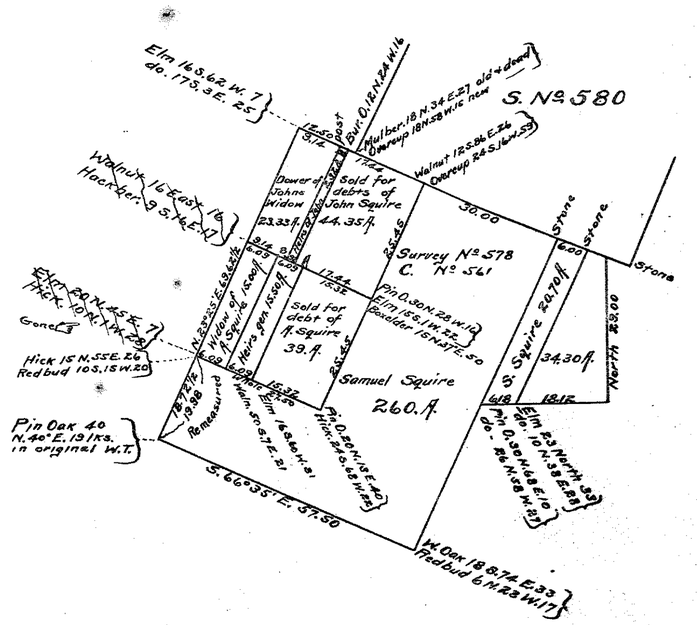

Cor. at A. Elm 24 South 16
Cor. next West of A. 2.12 chs. Pin O. 28 N. 5 W. 35
Cor. at B. post.

T. 4 N. R 9 W., Sec. 20, N. Half.

The 100 Acre tract having the name of G.W. Bruce written on it, was resurveyed for him in Jan. 1836. & corners made at each end of the South boundary of said tract.

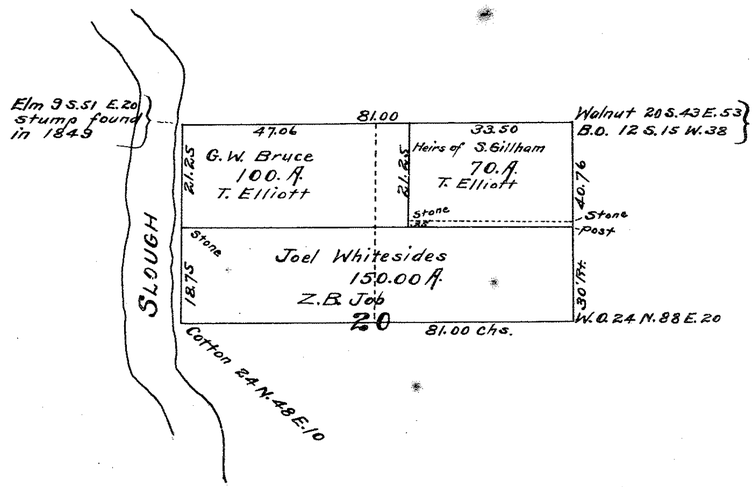

1 BNVH

T. 5, R. 9, Section One, West Half.

The South West quarter of Section One was laid off and subdivided as below represented for those whose names are set on the several pieces respectively in March 1844.

By B. Robinson, S.M.C.

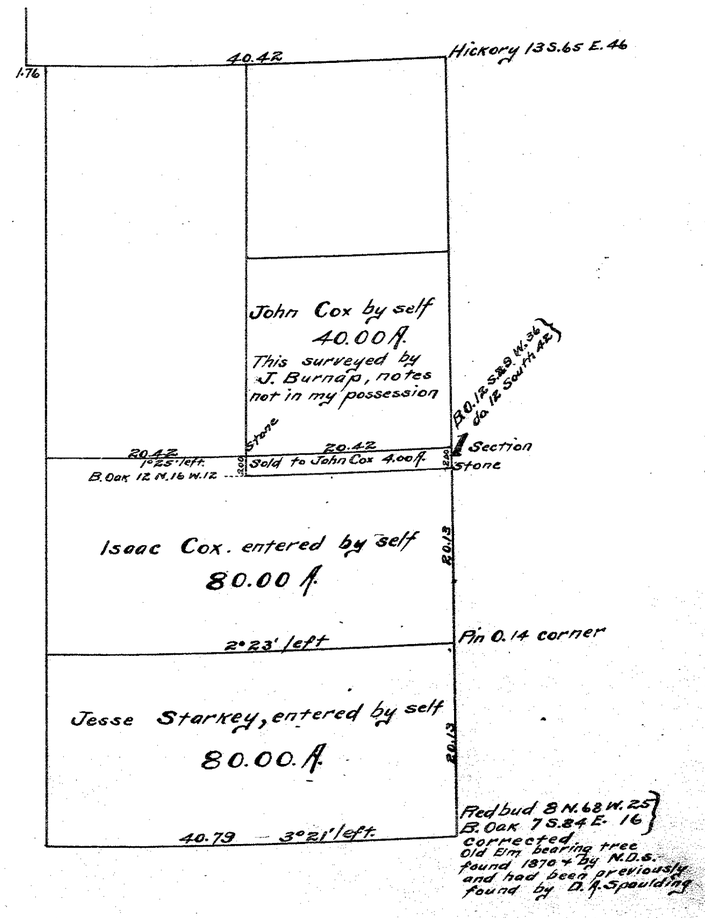

Note:- Red Ink denotes pencil notations, on original.
C.F.M.

T. 5 N. R. 9 W., Sec 1. E. Half.

The East half of Section One was established and subdivided as below represented for those whose names are set on the representatives of the several parcels in March, 1844.

By B. Robinson. S.M.C.

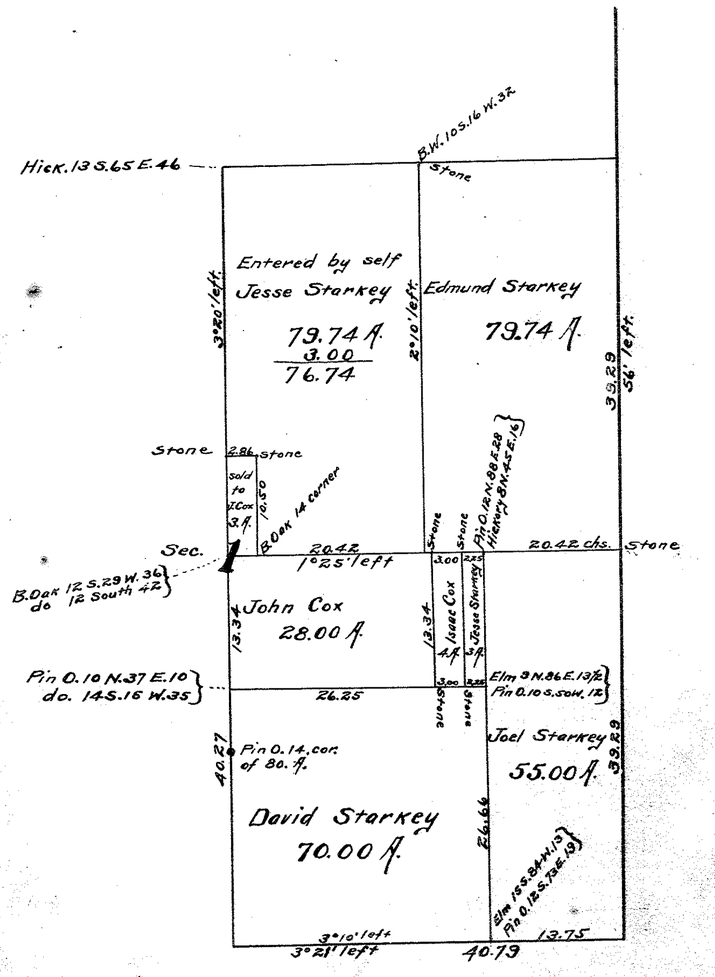

Note:- Red Ink denotes pencil notations, on original. C.F.M.

T. 5 N. R. 8 W., S.W. qr. of Sec. 6.

South west quarter
ed and subdivided as below repr
those whose names are set on the represent
the several parcels respectively, in March
By B. Robinson

Plat was worn off along red line. C.F.M.

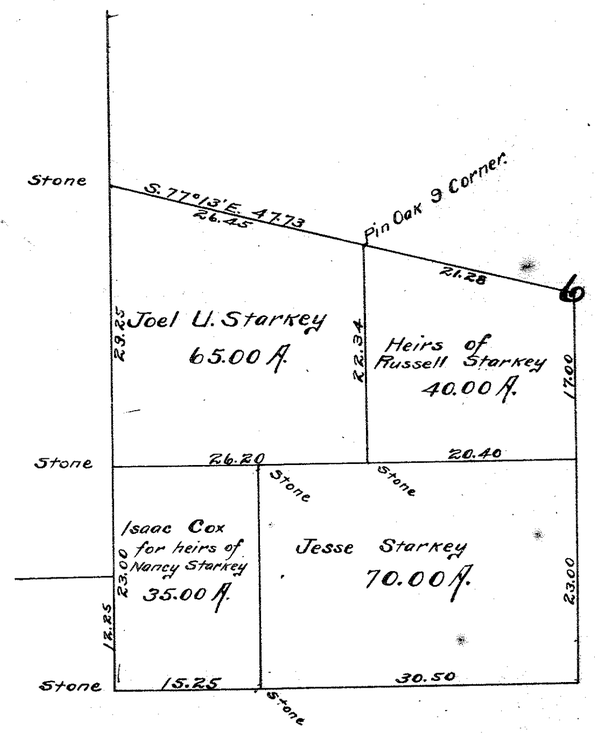

T. 6 N. R. 6 W., E. 1/2, Sec. 13.

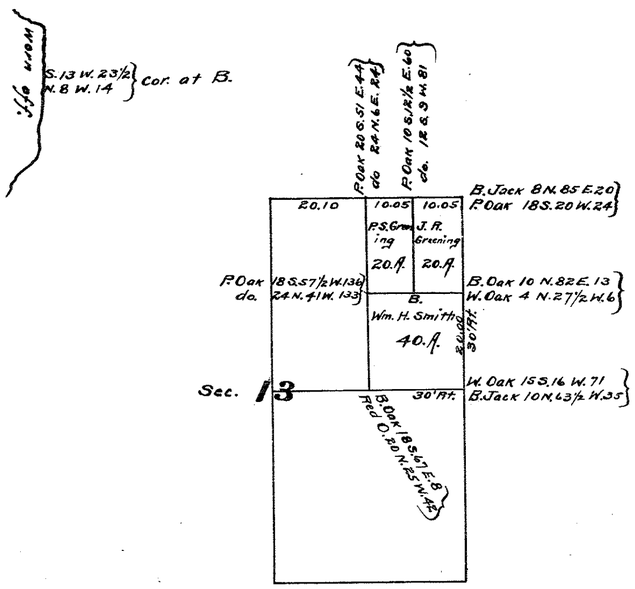

above is a transcript of plat and notes sent Office of Surveyor of Madison County Lewis Ricks Deputy for said County, of eys made by him for Wm. H. Smith, Peyton S. ng and James R. Greening, in August, 1848.

B. Robinson, S.M.C.

Original worn off along red line. E.F.M.

T. 3 N. R. 7 W., Sec. 26. S.W. qr, S. Half.

A plat of the South West quarter of Section 26, in Township 3 North, Range Seven West of the 3rd principal meridian.

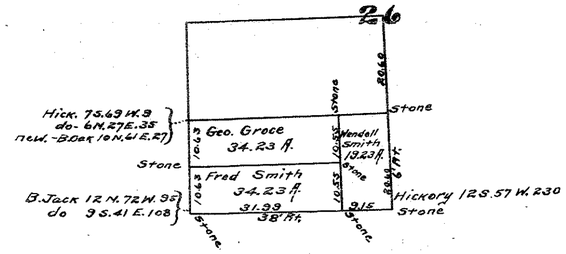

Surveyed for John G. Smith, the South half of the above named quarter section, and divided the same as represented above by the names of those to whom the several pieces were about to be transferred. August 9th 1848

Lewis Ricks, Dept. Sr.
for B. Robinson. S.M.C.

T. 5 N. R. 6 W., Sec. 10.

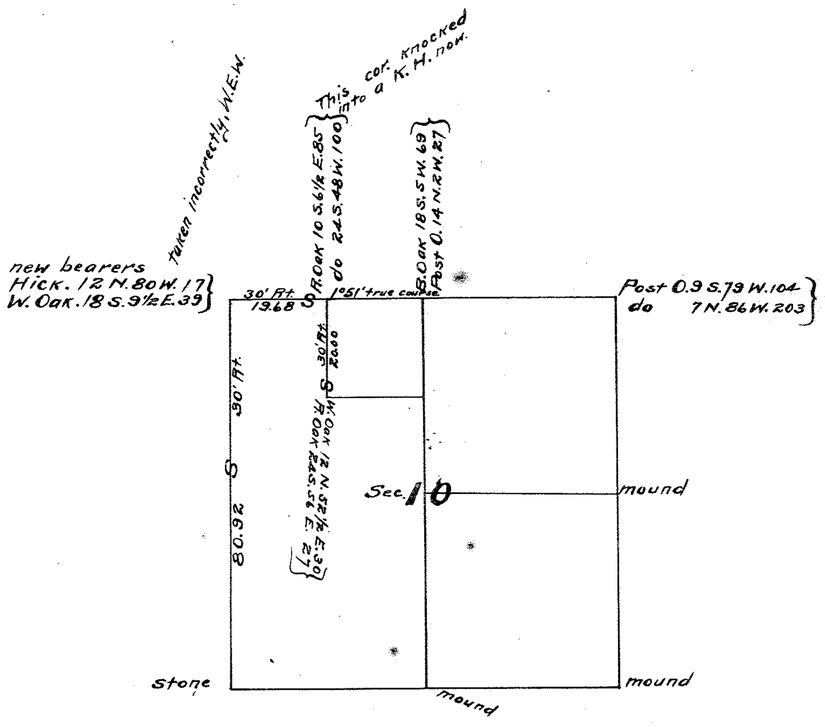

Surveyed and established for R. R. Cooksey the lines on the above diogram marked with the letter S, and the corners terminating them. Feb. 25th 1848.

Lewis Ricks, Dept. Sr.
for B. Robinson, S. M. C.

NOTE:- Red Ink denotes pencil notation, on original.
C. F. M.

T 6 N R 6 W Sections 12 & 13 parts.

Surveyed for H. T. Bartling, the W½ of N.E. qr. of Sec. 12, in T. 6 N. R. 6 W. of 3rd pr. meridian as below represented in June 1848

Lewis Ricks, Dept.
for B. Robinson, S.M.C.

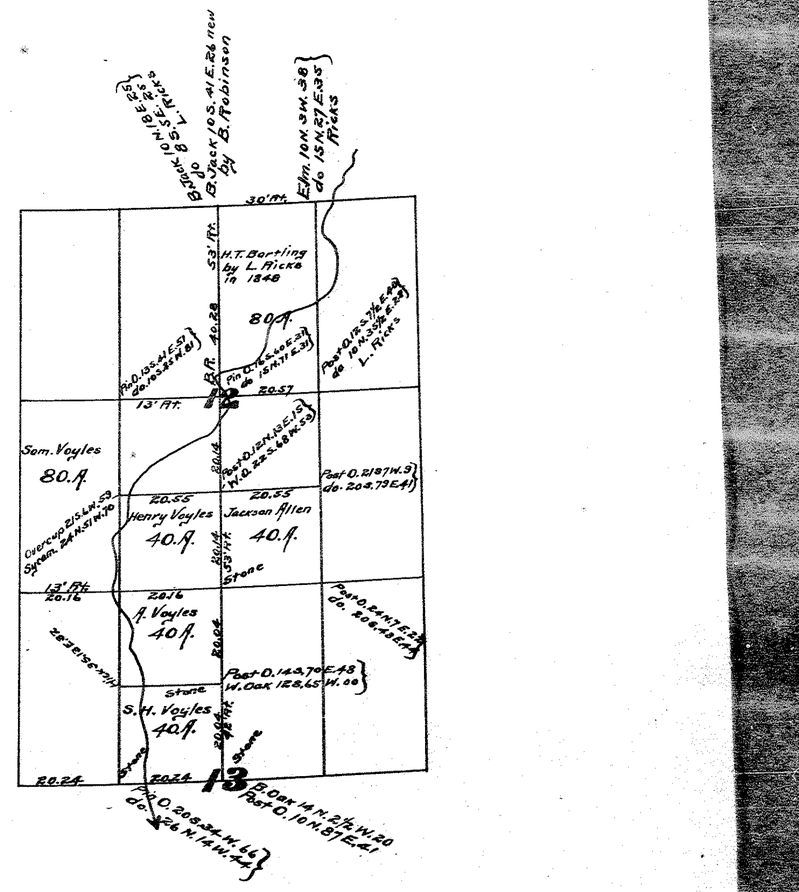

The field work represented by the plat & notes above except that marked L. Ricks, was done in 1839 for those whose names are on the proper representatives upon the said plat.

Benaiah Robinson S.M.C.

T. 6 N. R. 5 W., Sections 3, and 10. parts.

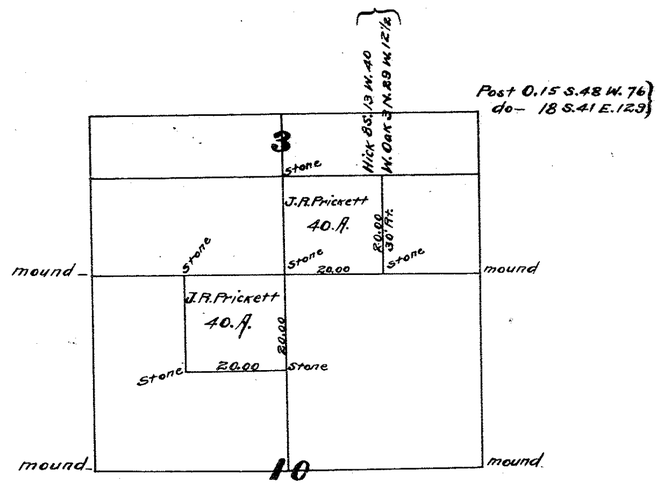

Established for James R. Prickett, the West half of lot No One in the South East quarter of Section 3, and the N.E. quarter of the N.W. quarter of Section Ten, both in Township Six North Range Five West of the third principal meridian, as represented and noted on the plat above, his name being put on their proper representatives.

Lewis Ricks, Dept.
for B. Robinson. S.M.C.

T. 6 N. R. 6 W., Secs. 14, 15, 22, 23. parts.

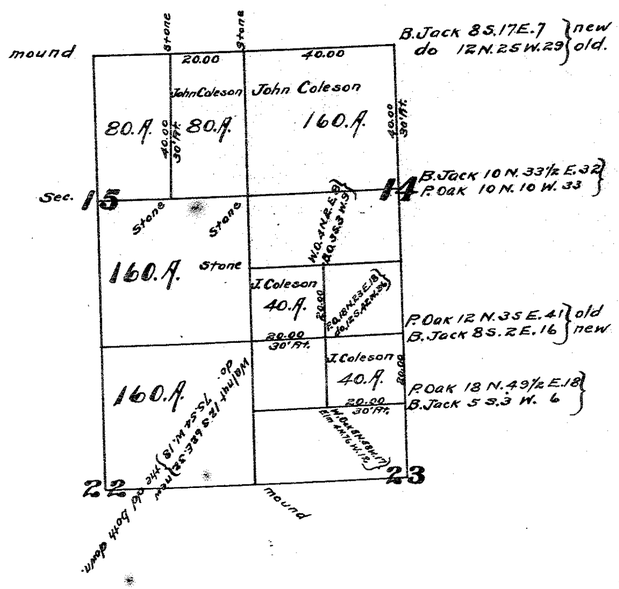

Surveyed and established for John Coleson, on the 5th and 6th of April 1848 the tracts of land in the above sections, each of which is distinguished by his name being written thereon.

Lewis Ricks, Dept.
for B. Robinson, S.M.C.

T. 3 N. R. 6 W., Sec. 16. Three Qrs.

The two plats below make a representation of school land in Township three North, Range Six West of the third principal meridian, the S.E. qr. of Sec. 16, having been covered by pre-emption, was supplied in place by S.W. qr. of Sec. 4.

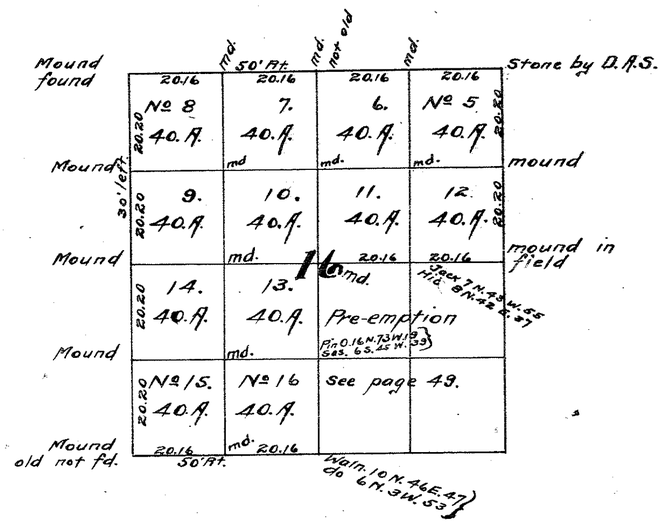

T. 3, R. 6, Section 4. S.W. qr. School Land.

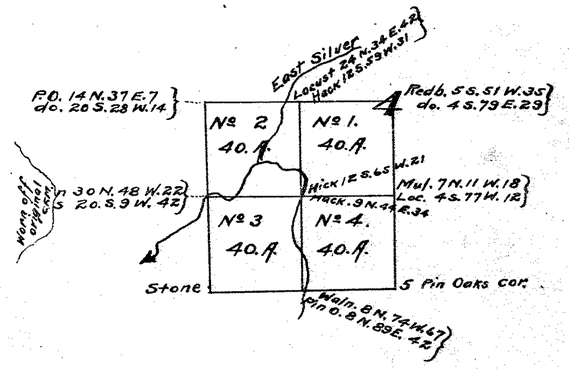

Surveyed May 12th 1835, for School Trustees.
By, B. Robinson (surveyor.

T. 3 N. R. 5 W., Sec. 16. School Land.

The plat below is a representation of Section Sixteen Township Three North, Range Five West of the third principal meridian, as laid off in April, A.D. 1835, for school purposes under direction of commissioners of that Township.

B. Robinson, surveyor.

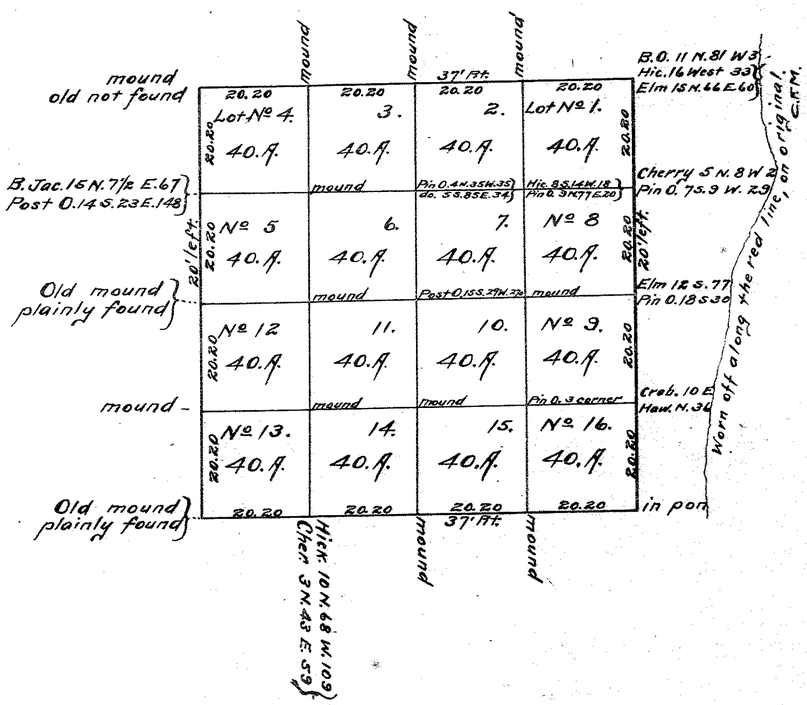

T. 4 N. R. 7 W., Section 16. School Land.

A plot of Section Sixteen in Township Four North Range Seven West of the third principal meridian.

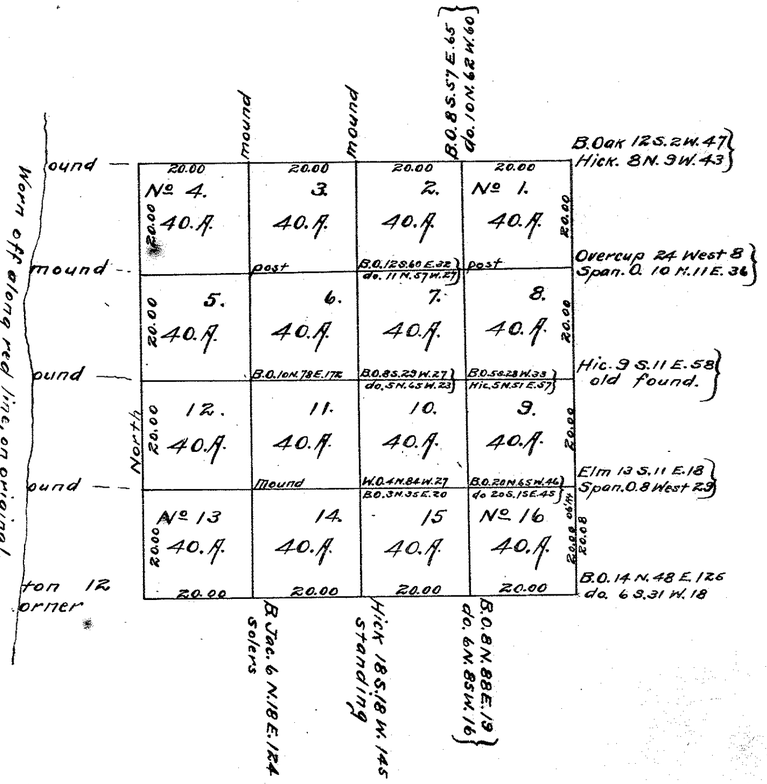

The school land as above represented was resurveyed and subdivided in August A.D. 1835 under the direction of Edmund Fruit and Hugh Murphy, Trustees.

By B. Robinson, S.M.C.

T. 5 N. R. 7 W., Section 16. School Land.

The plat below is a representation of Section Sixteen school land Township Five North, Range Seven West of 3rd pr. meridian, resurveyed and subdivided in Oct. 1836, under the direction of Thomas Barnett, John Love, and David Roach, Trustees.

B. Robinson, S.M.C.

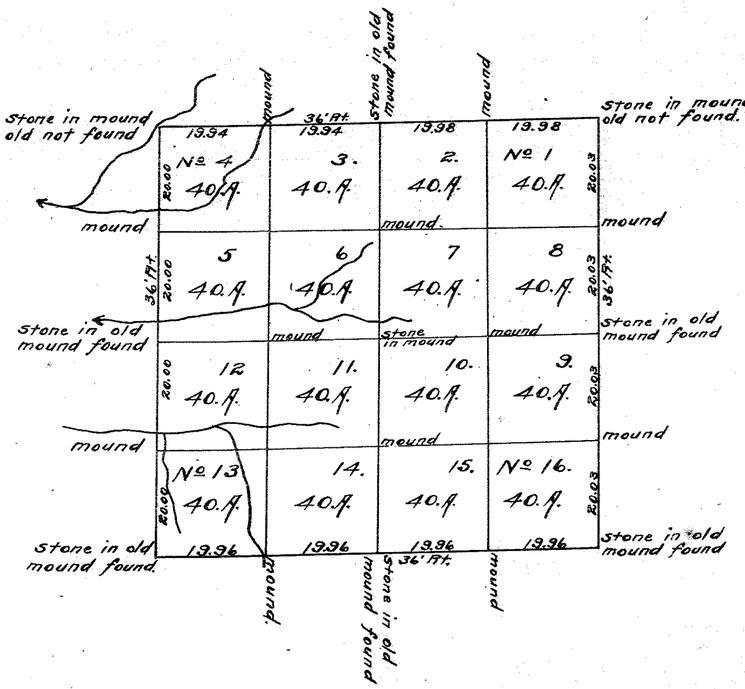

T. 6 N. R. 6 W., Sec. 28. N.W. qr. part.

A plat and notes of Section 28, in Township Six North, Range Six West of the 3rd principal meridian.

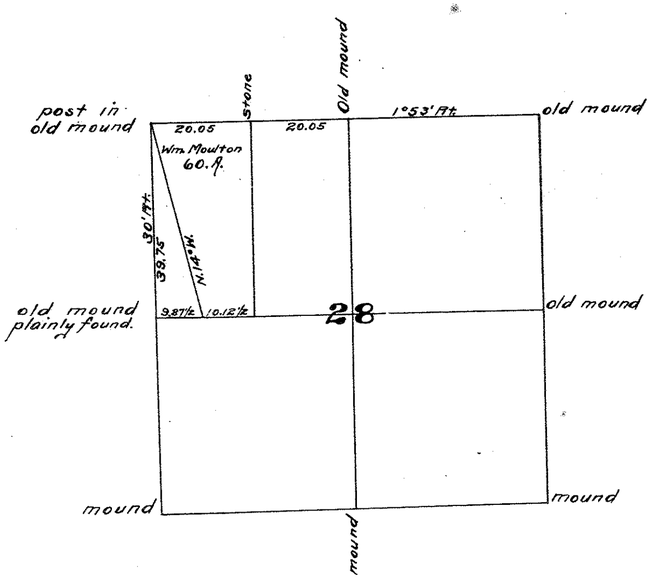

Surveyed for William Moulton sixty acres being part of the West half of the North West quarter of Section twenty-eight, as represented on the plat above
Nov. 14th. 1848.

Lewis Ricks, Dept. for
B. Robinson, S.M.C.

T. 5 N. R. 6 W., Sec. 9. S.W. QR.

A plat and notes of the S.W. qr. of Sec. Nine in T. 5 N. R. 6. W. of the 3rd principal meridian.

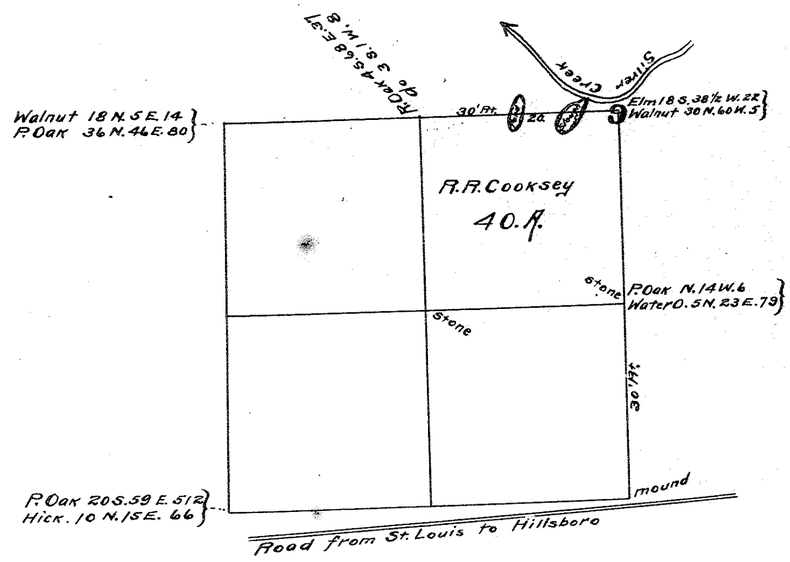

Surveyed for R. R. Cooksey, the N.E. qr. of the S.W. qr. of Sec. 9, in the above named Township and Range.
Oct. 11th 1848

Lewis Ricks, Dept. for
B. Robinson, S.M.C.

T 3 N R 8 W. Sec. 33. N.E. qr. of S.E.

The small tracts represented in the North East part of the tract below, were laid off for H. Look in Sept. 1848. as noted and shoped on the plat.

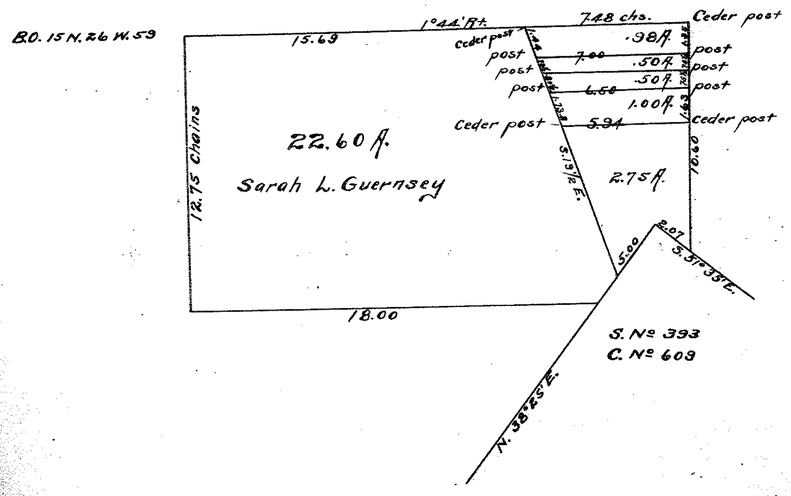

T. 5 N. R. 6 W., Sec. 1. N. ½.

I hereby certify that I have this day surveyed for John Keown the South half of the North East quarter of Section One in Township Five North, Range Six West of the third principal meridian as represented below. May 12th 1849.

Lewis Ricks, Dept. Sr.
for B. Robinson, S.M.C.

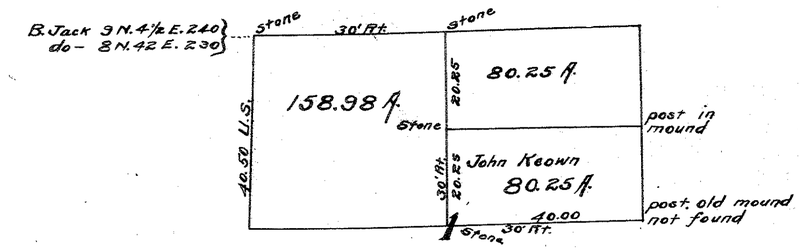

T. 5 N. R. 7 W., Sec. 2, S.E. qr. of N.W. qr.

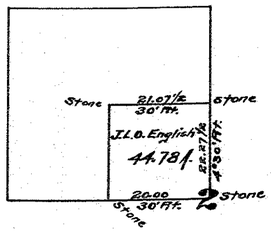

Surveyed for James O. English the South East quarter of the North West quarter of Section two in Township Five North Range Seven West of the 3rd principal meridian as represented by the plat next above. March 26th 1849.

Lewis Ricks, Dept. Sr.
for B. Robinson, S. M. C.

T. 5 N.R. 7 W., Sec. 4 N.E. qr. E½.

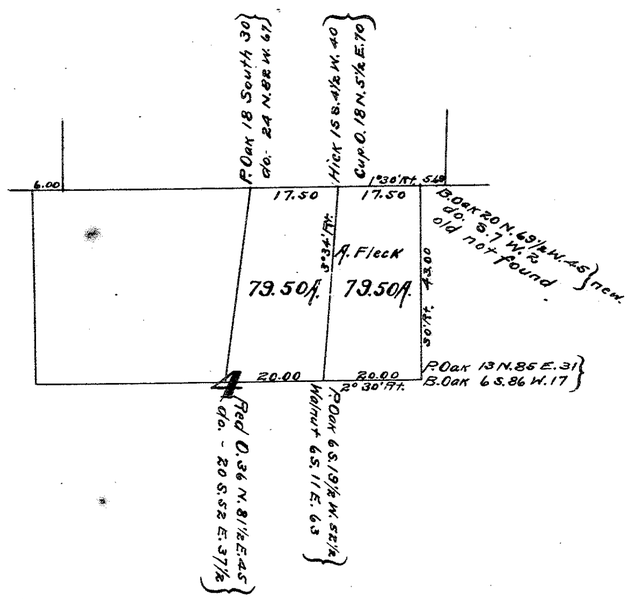

Surveyed for Alexander Fleck, The East half of the North East quarter of Section Four in Township Five North, Range Seven West of the third principal meridian, and also established the south boundary of the West half of the said quarter section, for Archibald Lamb, March 27th 1843. as represented and noted above

Lewis Ricks, Dept.
for B. Robinson, S.M.C.

T. 6 N.R. 7 W., Sec. 33. N.E. qr. E.½.

Surveyed for James O. English, Levi Voyles and James Roach the East half of the North East quarter of Section thirty-three in Township Six North, Range Seven West of the third principal meridian, and subdivided the same as represented and noted below.
March 28th 1843.

L.

Lewis Ricks, Dept.
for B. Robinson. S.M.C.

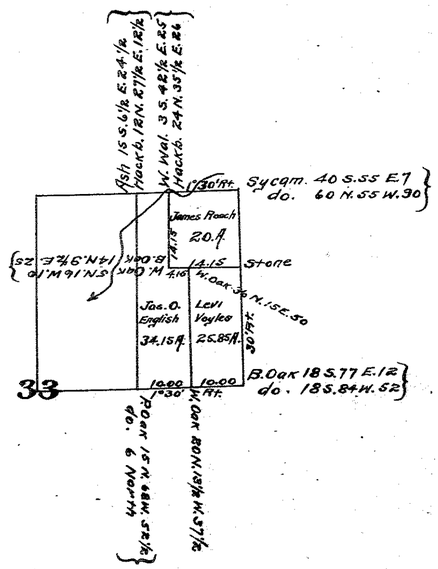

T. 4 N. R. 6 W., Sec. 3. N.E. & S.E. qrs. par'l.

The township line between Towns 4 & 5, below was chained from the 1/4 S. cor between Sec. 35 & 2, to the S. W. cor of Sec. 32, in T. 5, R. 6 & bearing & distance found as marked on plat.

parts of Section 3 in T. 4 N. R. 6 W. surveyed as represented below, on the days of their date on the plat

By N. D. Sweeny

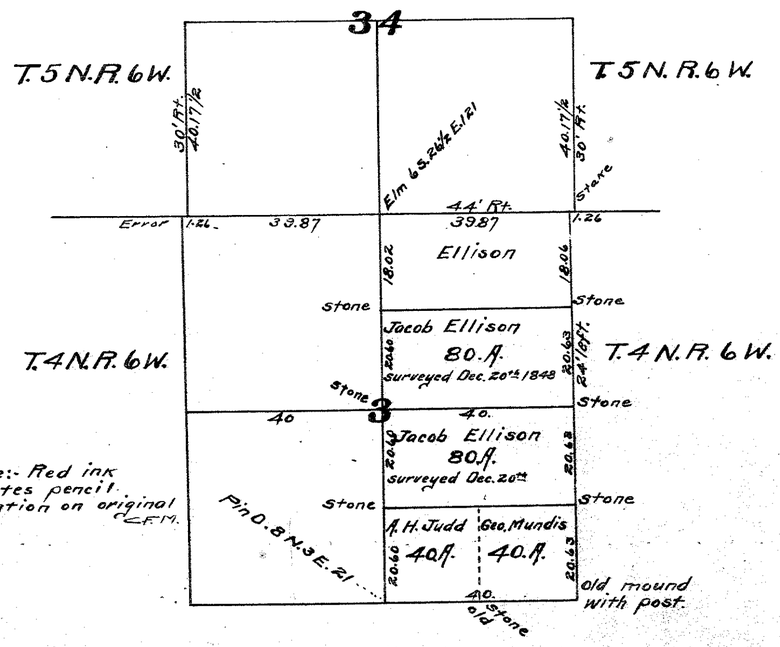

Note:- Red ink denotes pencil notation on original C.F.M.

The plat as noted above, is a correct copy of returns made by N. D Sweeny of Surveys made by him as Dept. surveyor of Madison County Illinois, for

B. Robinson, S.M.C.

1 BNVB,

T. 5 N. R. 6 W., Sec. 33 - South Half.

On the 8th day of May A. D. 1849, surveyed for F. T. Krofft and E. Hughs the tracts represented below having the name of each, marked on its proper representative with notes as made on the field, by

N. D. Sweeny

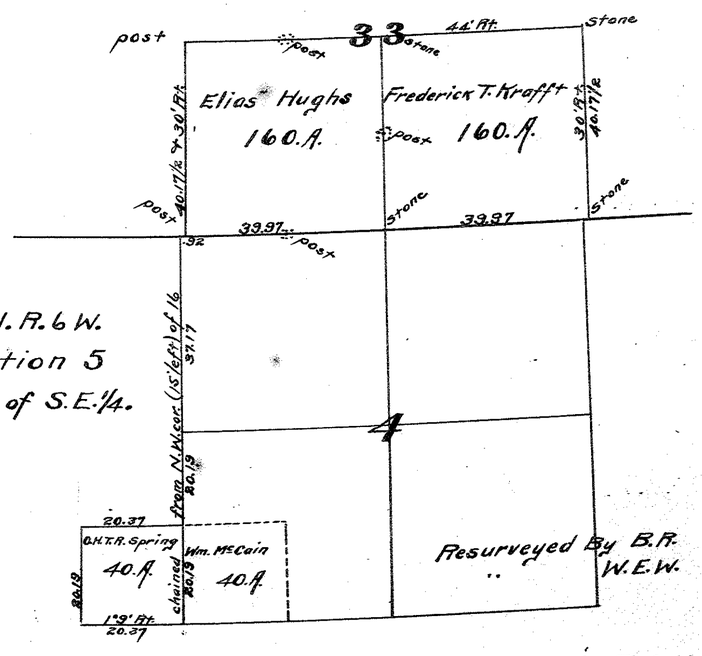

The S. E. qr. of the S. E. qr. of Section 5 in T. 4 N. R 6 W of 3rd principal meridian was established as represented & noted above for O. H. T. R. Spring. March 9th 1849. by

N. D. Sweeny

The plat as noted above, is a correct copy of returns made by N. D. Sweeny of surveys made by him as Deputy Surveyor of Madison County, Illinois for B. Robinson, S. M. C.

T. 5 N. R. 6 W., Sec. 35. S.W. quarter.

Part of Section 35, as represented below on the day set on the plat, by

N. D. Sweeny

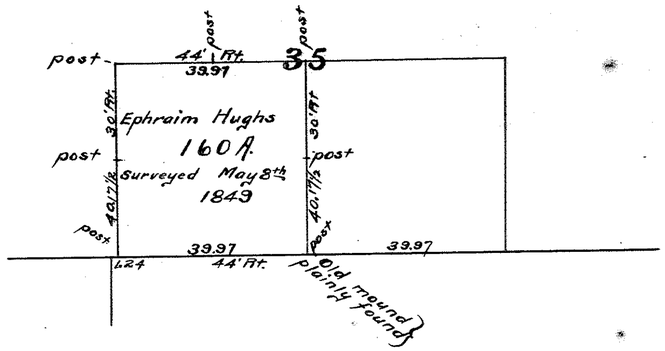

The plat as noted above is a correct copy of return made by N. D. Sweeny of Survey made by him as Dept. Surveyor of Madison County Illinois, for,

B. Robinson. S.M.C.

T. 4 N. R. 6 W., Sec. 17. S.E. qr.

Surveyed as below represented for Henry Reinecke and a wind mill tract of three acres for Rodolph Miller as marked in the South East part of the diagram, on the 4th May 1849 by

N. D. Sweeny

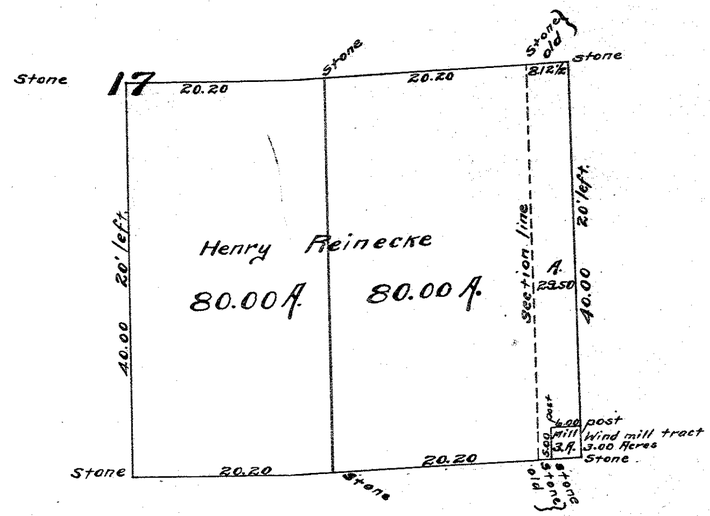

The above plat and notes are a correct copy of Surveys made a return made by N. D. Sweeny of Deputy Surveyor of Madison County, Ill., for

B. Robinson, S.M.C.

T. 3 N. R. 6 W., Sec. 7. W. 1/2 parts.

The plat below is to represent a parcel of the Estate of John Philip Gerke, — laid off into lots as numbered on the plat, preparatory for sale by the Administrator, on the 3th to 13th, April 1849.

By N. D. Sweeny.

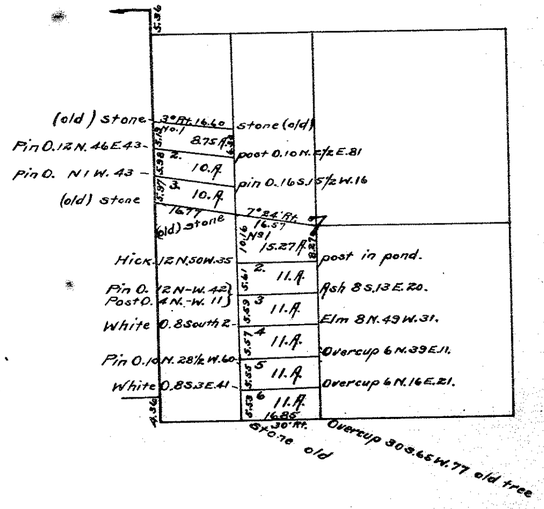

The plat and notes above are a correct copy of a return made by N. D. Sweeny of surveys made by him as Deputy Surveyor of Madison County, Illinois, for

B. Robinson, S. M. C.

T. 3 N. R. 6 W., Secs. 16, & 21. parts.

The plat below is to represent parcel of the Estate of John Philip Gerke as laid off for the administrator of the said estate on the 3th to 13th April 1849.

By N. D. Sweeny

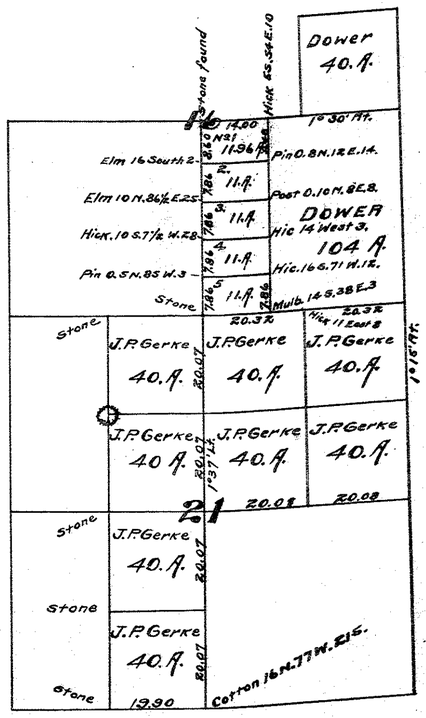

The plat above, with notes, is a correct copy of return made by N. D. Sweeny of surveys made by him as Dept. Surveyor of Madison County Illinois., for

B. Robinson, S. M. C.

T. 3 N. R. 6 W., Sec. 15, & Pt. Secs. 14, & 22.

The plot below is to represent parcel of the Estate of John Philip Gerke as laid off for the Administrator of said Estate on the 9th to 13th, April, 1843.

By

N. D. Sweeny.

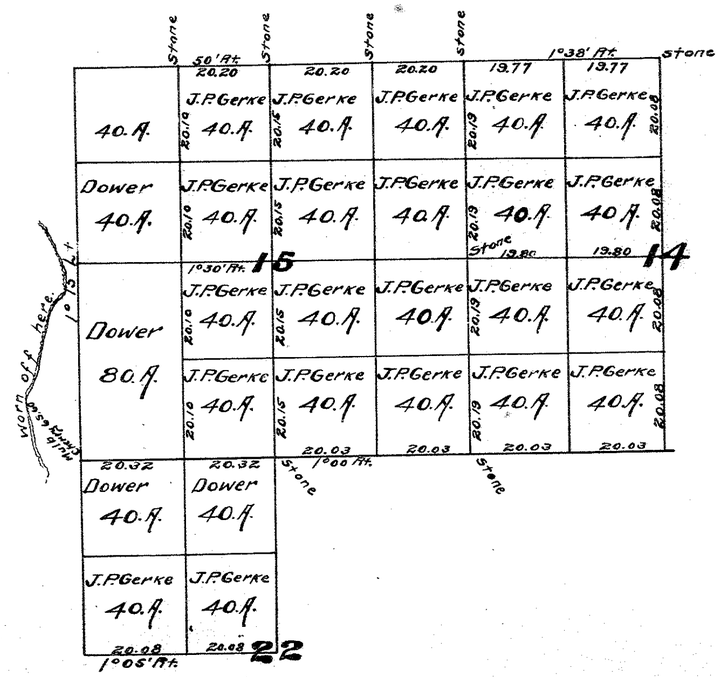

The plat, with notes above, is a correct copy of return made by N. D. Sweeny, of Surveys made by him as Surveyor deputy of Madison County, Illinois, for

B. Robinson, S.M.C.

T. 4 N. Rs. 5 & 6 W., Sec. 13, 17, 18. Parts.

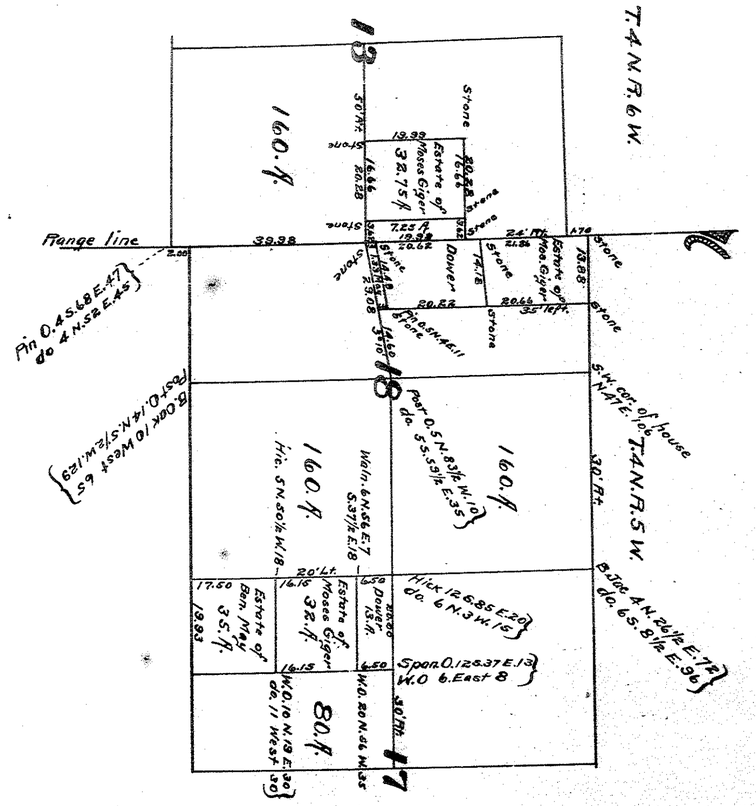

The plat and notes above are a correct copy of those returned to the Surveyor's office of Madison County by N. D. Sweeny, of surveys made by him for those whose names are set on the several portions of the plat, as Dept Surveyor for

B. Robinson, S.M.C.

T. 3, & 4, R. 6 W., Sec. 2, & 35. Parts.

Surveyed in Feb & May, A. D. 1849.

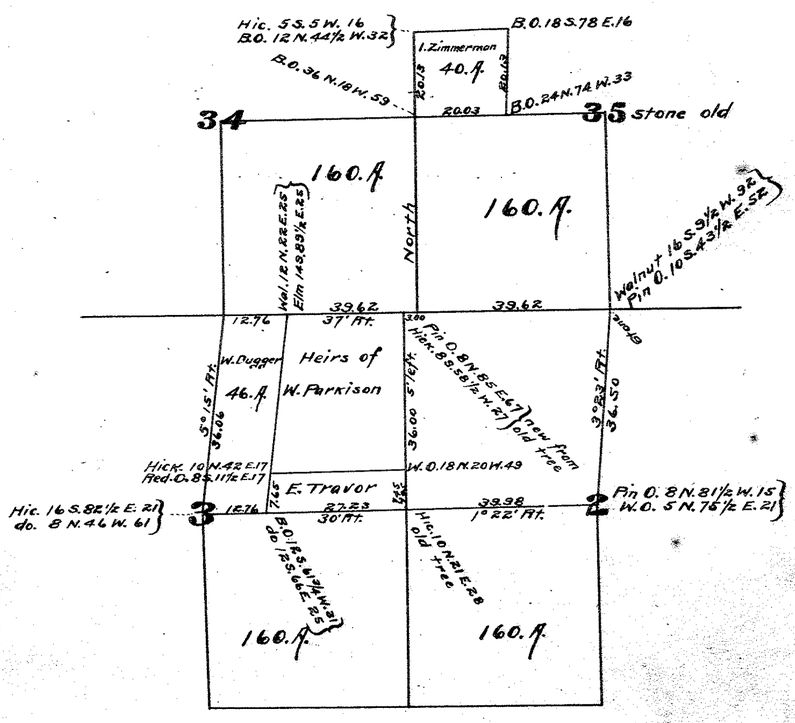

The above plat and notes are a correct copy of returns made by N. D. Sweeny, of surveys made by him for those whose names are set on the proper portions of the plat, as Dept. for

B. Robinson, S.M.C.

T. 3, & 4, R. 6 W., Sec. 1, 2, 35, & 36. Parts.

Surveyed in Feb. A. D. 1849.

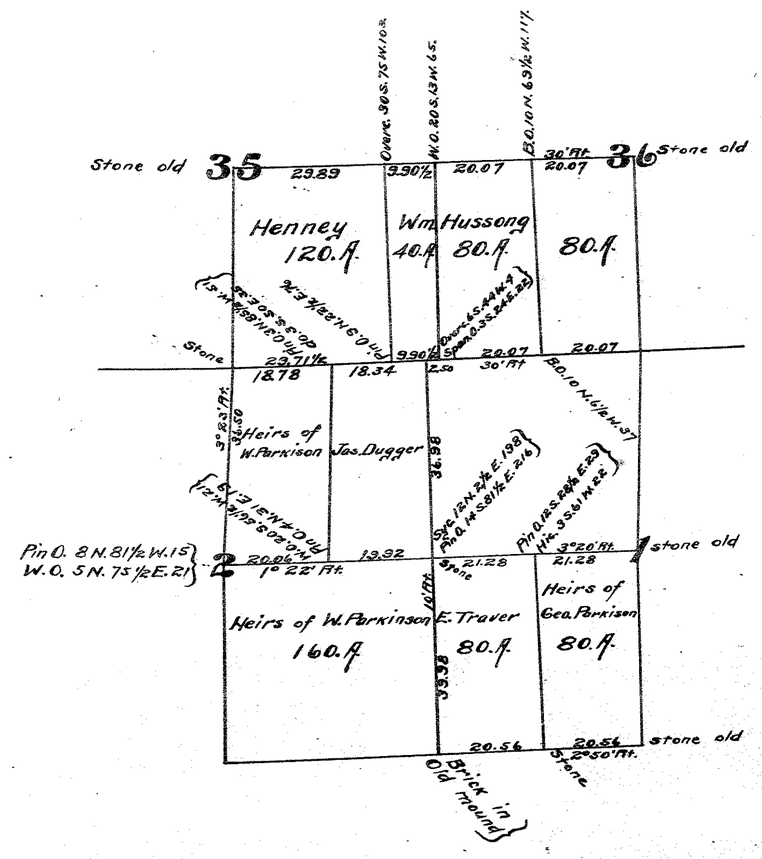

The plat above with notes, is a correct copy of returns made by N. D. Sweeny, of Surveys made by him for those whose names are set on their respective portions as represented on said plat, as Dept. Surveyor, for.

B. Robinson. S.M.C.

T. 3 N. R. 6 W., Sec. 19, 20, 29, 30. Parts.

Surveys made in Jan. A.D. 1843, for those named on the plat.

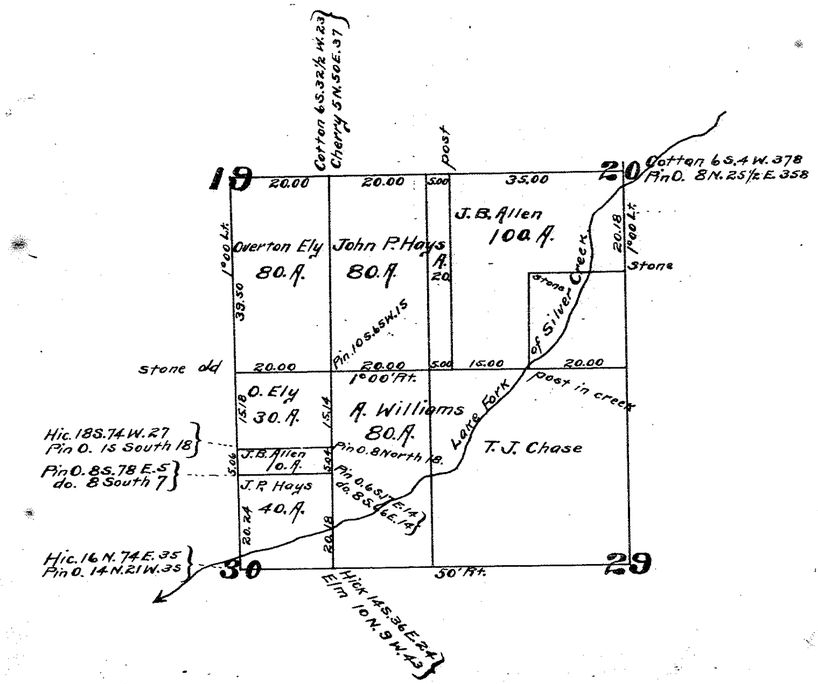

The above plat as noted is a correct copy of Returns made to the Surveyor's Office of Madison County, Illinois, by N.D. Sweeny. Deputy for

B. Robinson, S.M.C.

T. 3 N. R. 7 W., Sec. 25. S.E. qr. part.

Survey made in Jan. A.D. 1843, for those whose names are set on the several representatives on the plat.

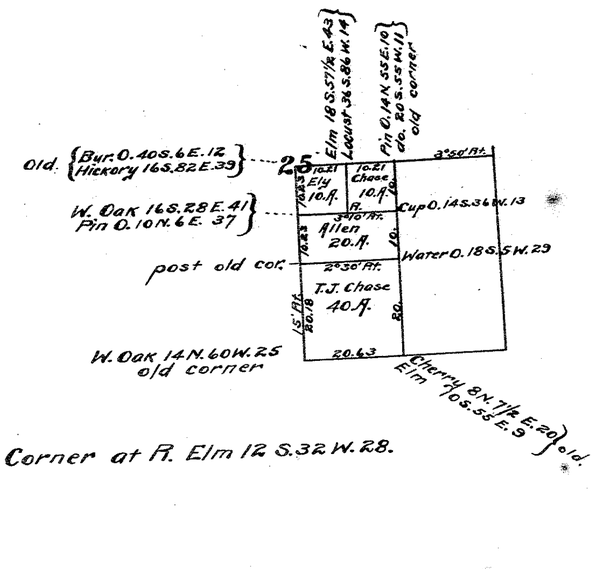

Corner at R. Elm 12 S.32 W.28.

The above plat as noted is a correct copy of returns made to the Surveyor's office of Madison County, Illinois, by N.D. Sweeny, Dept., for

B. Robinson. S.M.C.

T. 4 N. R. 5 W., Sec. 34. parts.

Surveyed March 12th A. D. 1843, for those names are set on the proper representative on the plat.

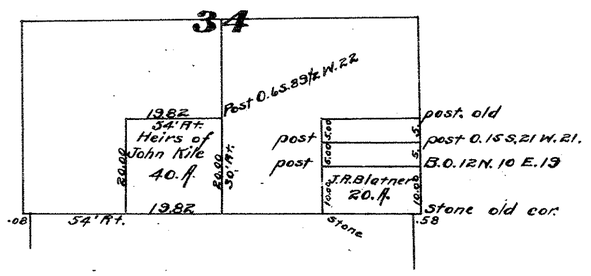

T. 3 N. R. 5 W., Sec. 2. S.W. qr. parts.

Surveyed March 12th A. D. 1843, for those named on the plat.

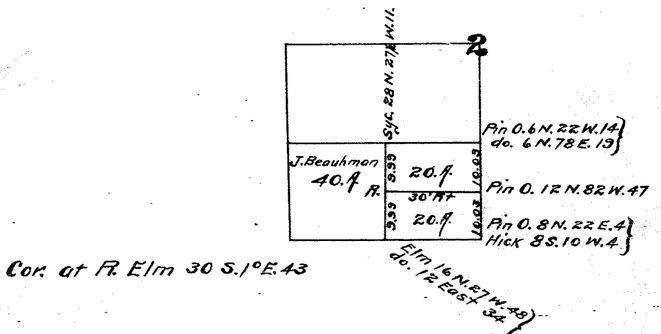

The plats & notes on this page are a correct copy of returns made by N.D. Sweeny of Surveys made by him as Dept, for,

B. Robinson, S.M.C.

T. 3 N. R. 5 W., Sec. 24, & 25. parts.

Surveyed March 14 & 16, A. D. 1843, for those named on the plat.

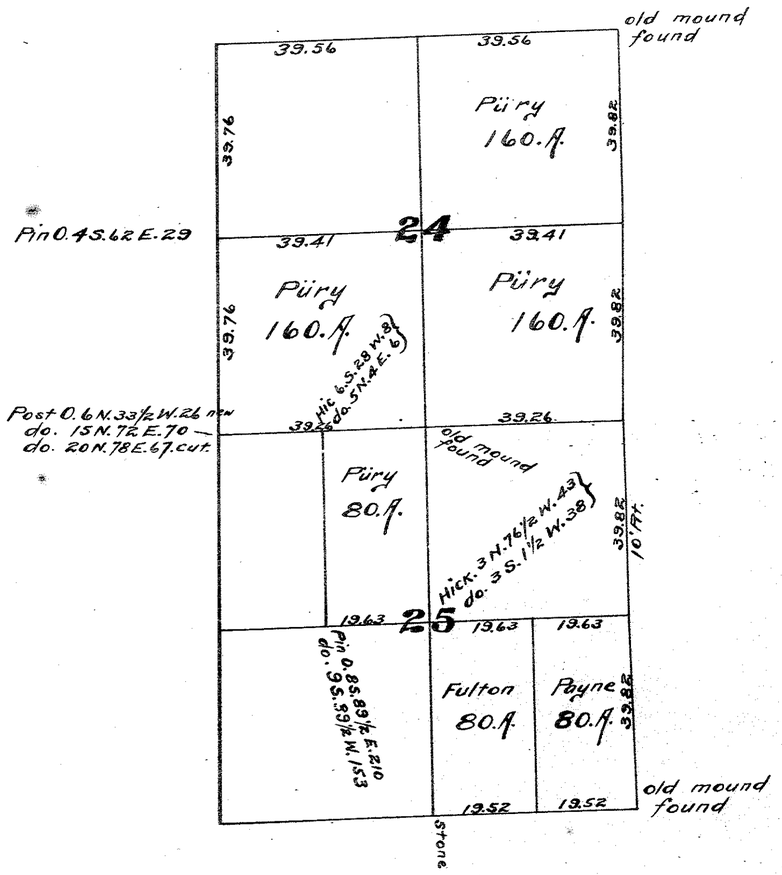

The above plat with notes, is a correct copy of returns made by N.D. Sweeny Dept. for

B. Robinson, S.M.C.

T. 3 N. R. 7 W., Sec. 26, & 35. Parts.

Surveyed Jan. 6th A. D. 1849, for those whose names are set on the proper portions of the plat.

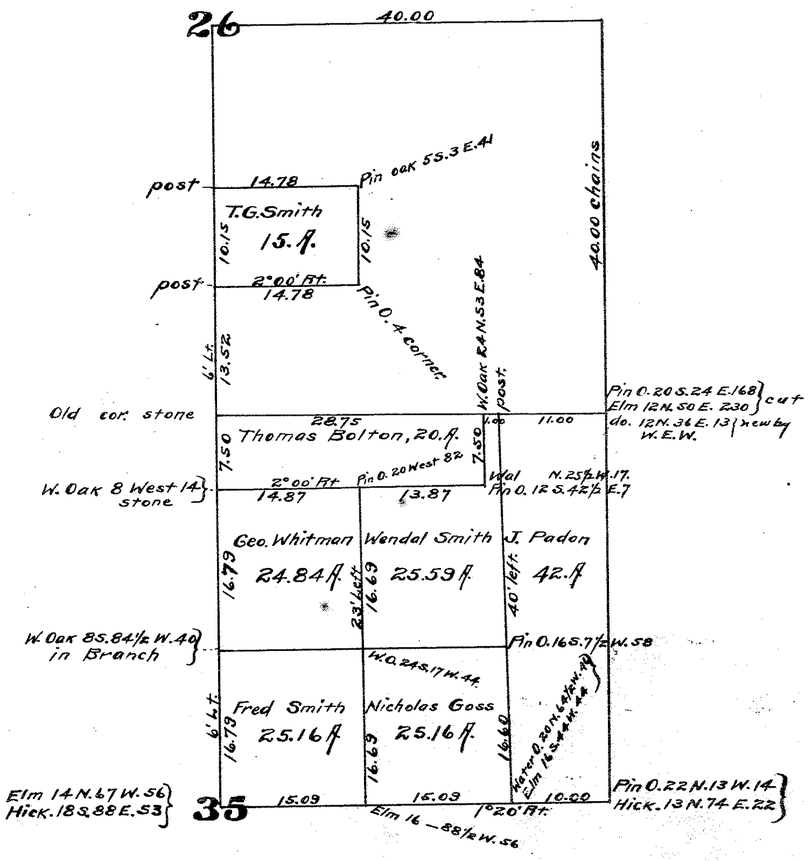

The plat above, as noted is a correct copy of returns made by N. O. Sweeny, of surveys made by him as Dept., for,

B. Robinson, S.M.C.

T. 3 N. R. 5 W., Sec. 22, & 27, & 21. Parts.

Surveyed in March and Feb. A. D. 1843, for those named on the proper portions of the plat.

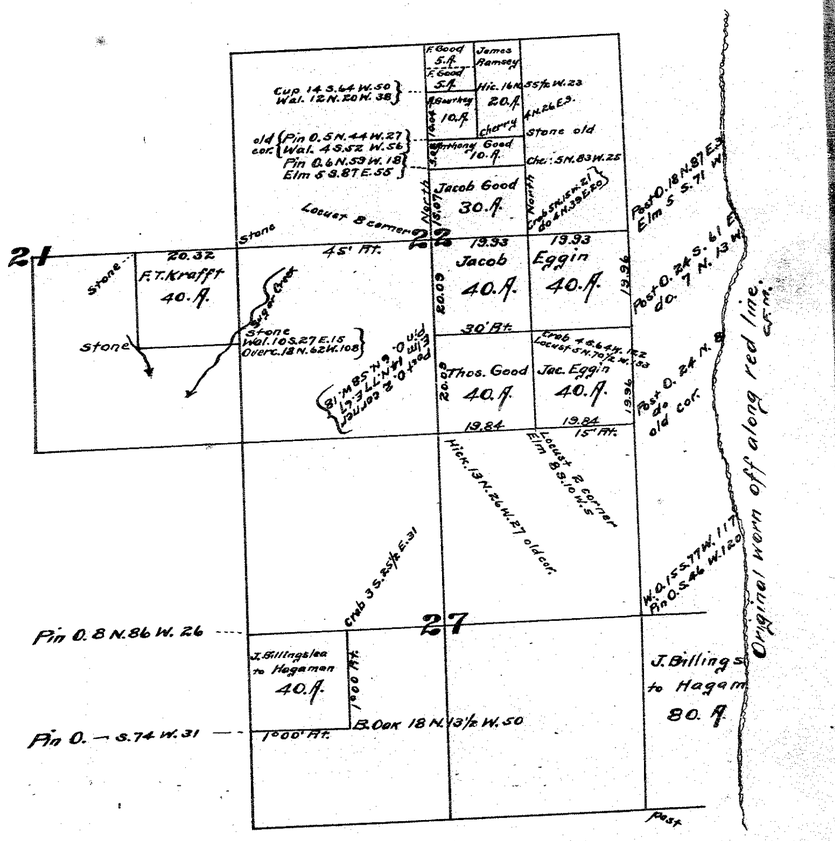

The plat above with notes, is a correct copy of returns made by N. O. Sweeny of Surveys made by him as Dept, for,

B. Robinson, S.M.C.

T. 3 N. R. 7 W., Sec. 26. & 27. parts.

Surveyed Jan. 6th A. D. 1843, for those named on the proper representative of every piece on the plat.

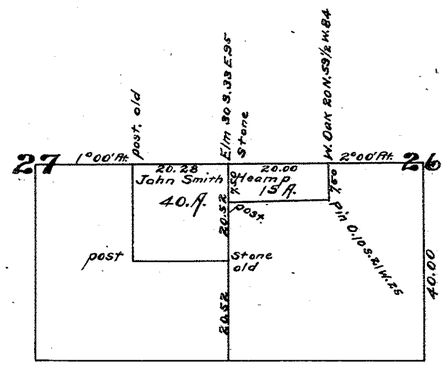

The plat above, as noted, is a correct copy of returns made to the office of the Surveyor of Madison County, Illinois, by N. D. Sweeny Dept. of surveys made by him in said County, while acting for.

B. Robinson, S.M.C.

T. 3 N. R. 8 W., Sec. 33. S.E. qr.

Laid off and subdivided as represented and noted below for those whose names are on the several parcels, in April A. D. 1836.

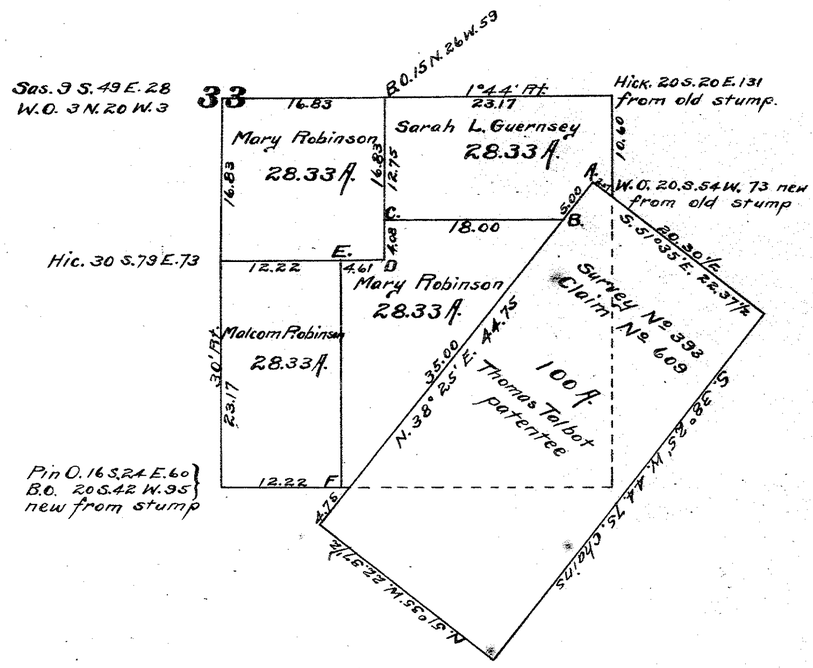

Interior corners

at A. W. Oak 24 corners found standing

" B. W. Oak. 24 N. 34 W. 31.

" C. Hick. 24 S. 36 E. 132.

" D. B. Oak 11 N. 34 E. 38.

" E. Hick. 7 N. 2 W. 15
do. 6 S. 30 E. 19

" F. Elm 30 S. 11 E. 38
Pin O. 5 N. 32 W. 19

Survey made by

B. Robinson, S.M.C.

T. 5 N. R. 6 W., Sec. 17., N.E. qr.

The plat below is a representation of survey made and notes taken for those whose names are on the several pieces as represented, done on the 27th day of Feb. A.D. 1836.

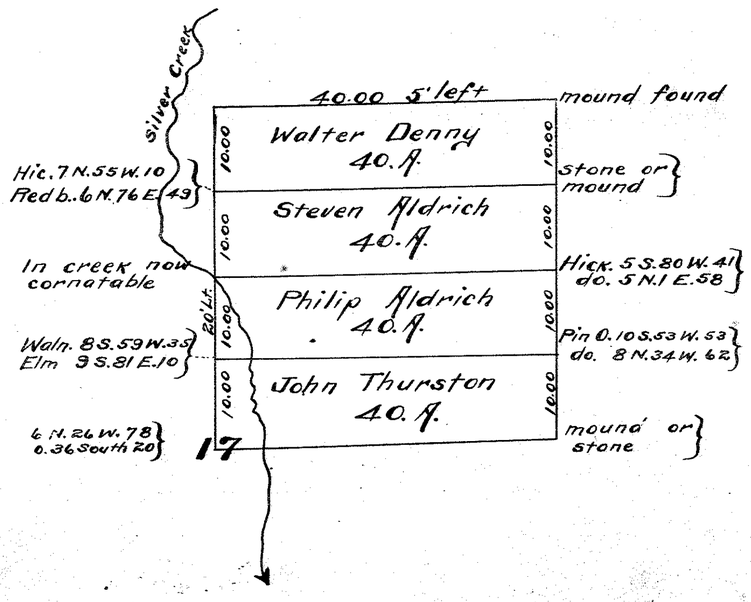

By

B. Robinson, S.M.C.

T. 4 N. R. 7 W., Sec. 6. West 1/2.

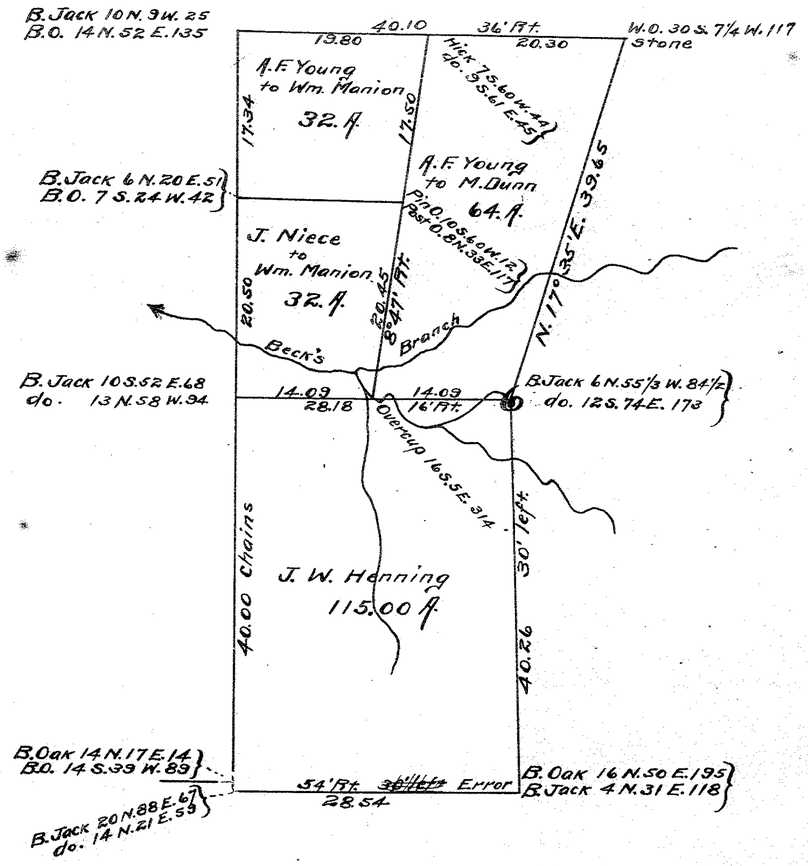

The ground represented by the plat above was surveyed and subdivided in Oct. A.D. 1836, for those named on the several parcels

B. Robinson, S.M.C.

T. 5 N. R. 8 W., Sec. 26, & 35. Parts.

Work mostly done in August A. D. 1836, but partly, afterwards.

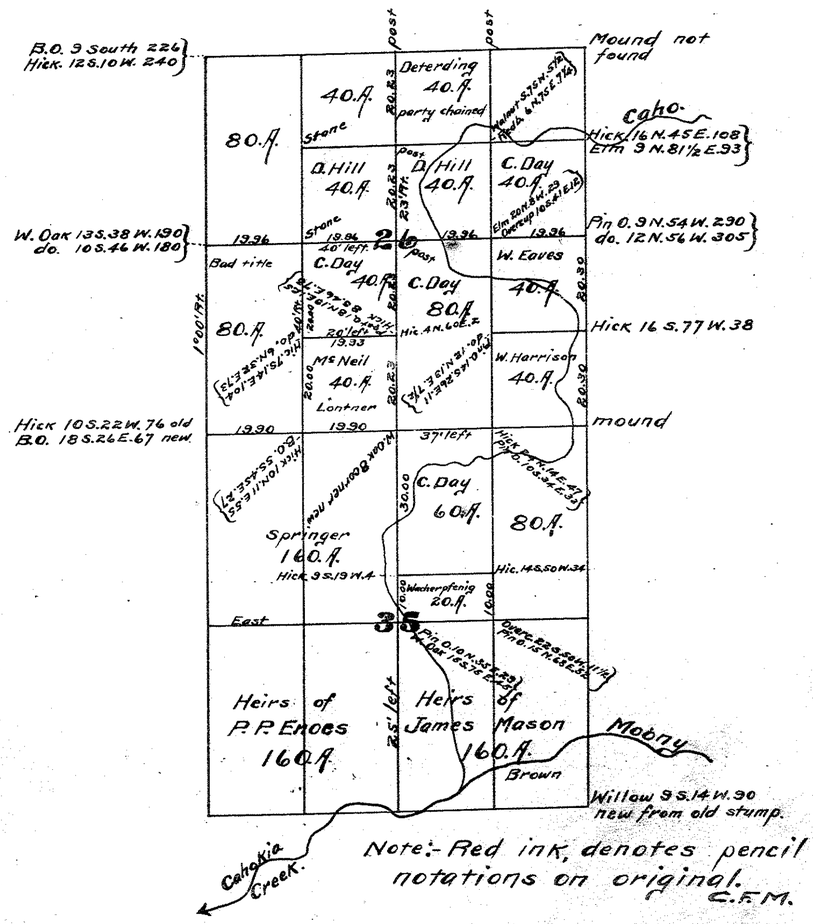

Note:- Red ink, denotes pencil notations on original.
C.F.M.

Surveys and subdivisions made as above noted and represented for those whose names are set on the proper representative.

B. Robinson, S.M.C.

T. 4 N. R. 7 W., Sec. 9. S. ½.

Distances set on the lines measured, which are in proportion to the size of the Section in East & West distance as found by my predecessor.

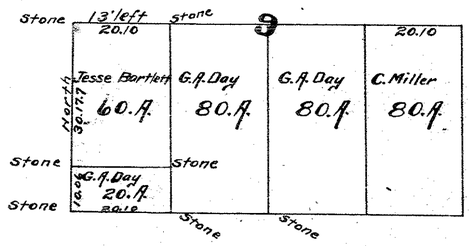

The plat above is a representation of surveys made in the South half of Section nine in Township four North, Range Seven West of the 3rd pl. meridian for those whose names are set on the portions so represented, done Aug. 9th, 1849 and previously.

B. Robinson, S.M.C.

T. 3 N. R. 8 W., Sec. 16. N.E. qr. N. Half.

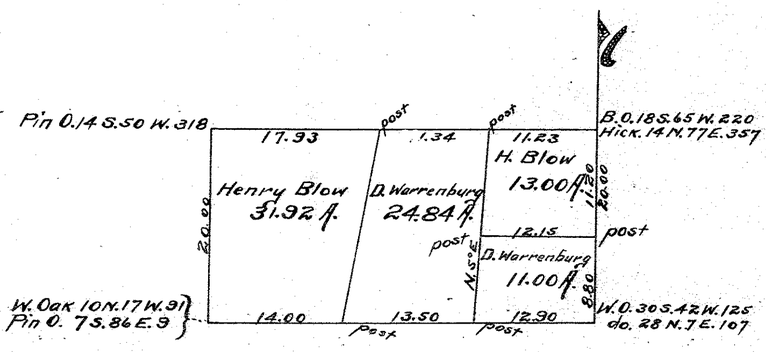

Divided as above for those named on the several parcels on the 18th Aug. 1849, the parties chained

B. Robinson, S.M.C.

T. 6 N.R. 5 W., Sec. 8. S.E. qr. part.

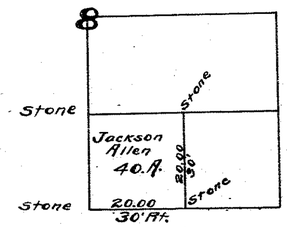

On the 13th, day of June A.D. 1849, Surveyed for Jackson Allen the South West quarter of the South East quarter of Section Eight, in Township Six North, Range Five West of the third principal meridian, as represented by the plat above.

Lewis Ricks, Dept.
for B. Robinson, S.M.C.

T. 5 N.R. 6 W., Sec. 14, & 15. Parts.

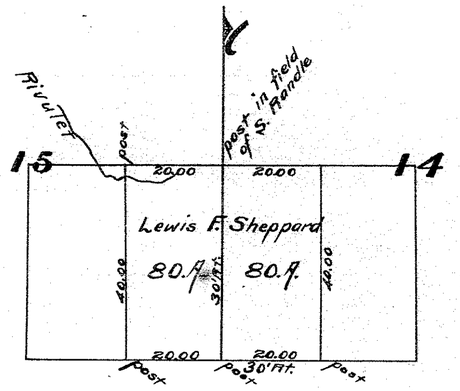

Surveyed for Lewis F. Sheppard the West half of the South West quart of Section fourteen and the East half of the South East quarter of Section fifteen in Township Five North, Range Six West of the third principal meridian as represented by the plat with notes above.
Aug. 20th 1849.

Lewis Ricks, Dept.
for B. Robinson, S.M.C.

T. 5 N. R. 6 W., Sec. 3. N.E. qr. part.

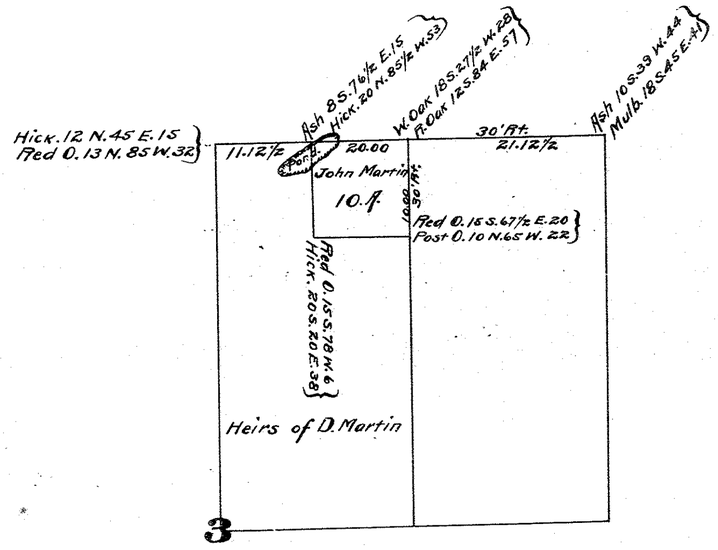

On the thirteenth day of August, A. D. 1849, Surveyed for John Martin ten acres off the North East part of the West half of the North East quarter of Section Three in Township Five North, Range Six West of the third principal meridian, as represented by the plat above.

Lewis Ricks, Dept.
for B. Robinson, S.M.C.

T. 4 N. R. 8 W., Sec. 27. S.W. quarter.

Surveyed as to the part West of the Branch April 1st 1836, for those whose names are on the two parcels.

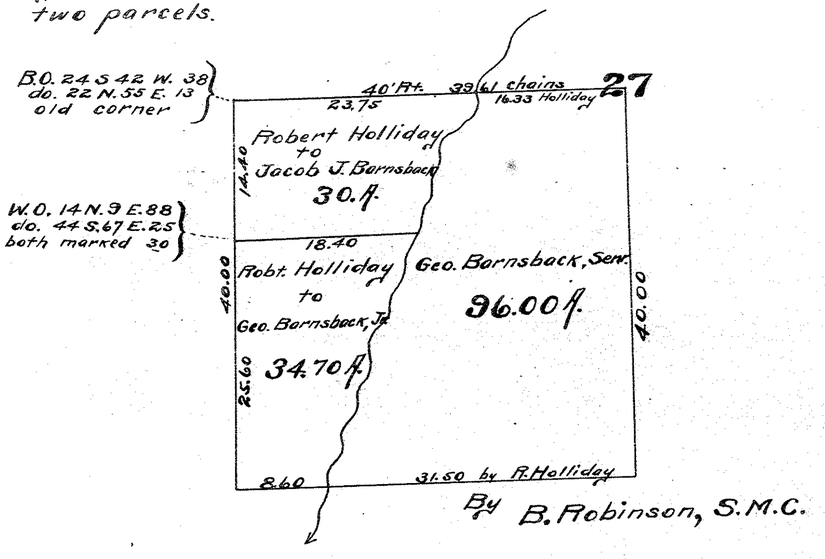

By B. Robinson, S.M.C.

T. 4 N. R. 5 W., Sec. 9.

As subdivided, in April 183 for those whose names are on the several 100 acre tracts.

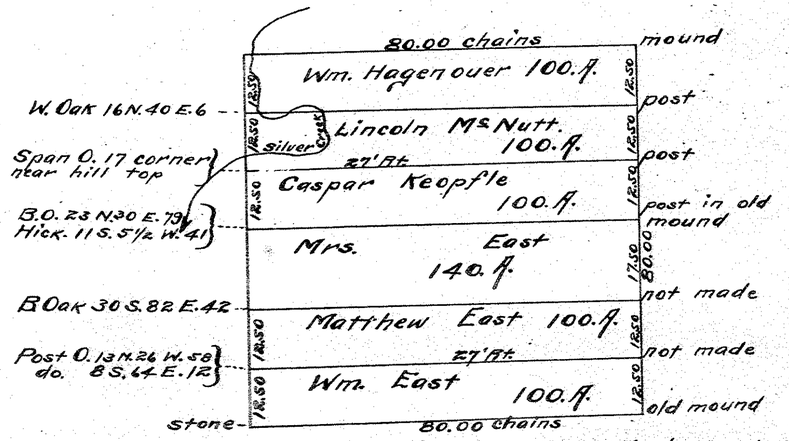

The part left to Mrs East was expected to take all N. & S. overplus.

B. Robinson, S.M.C.

T. 4 N. R. 8 W., Sec. 15, & 22. Parts.

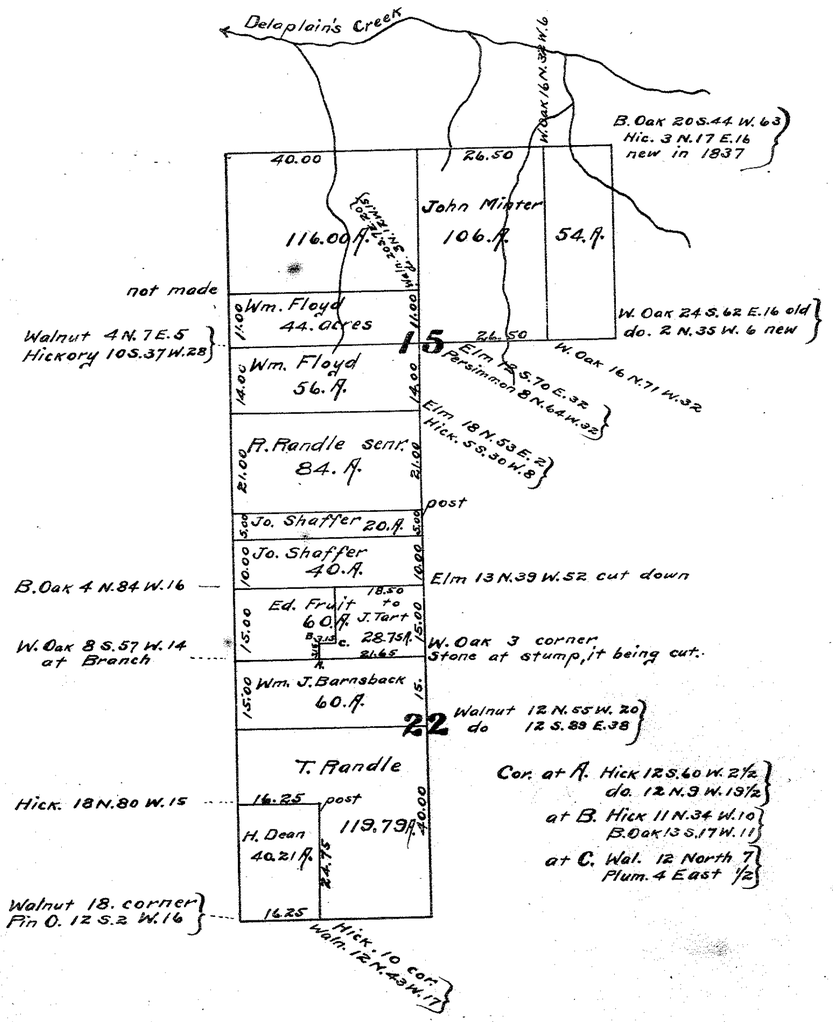

Subdivisions and notes made for those named on the parcels represented on the plat above, at several times previous to 1848.

B. Robinson, S.M.C.

T. 4 N. R. 7 W. Sec. 14. Jones Tract.

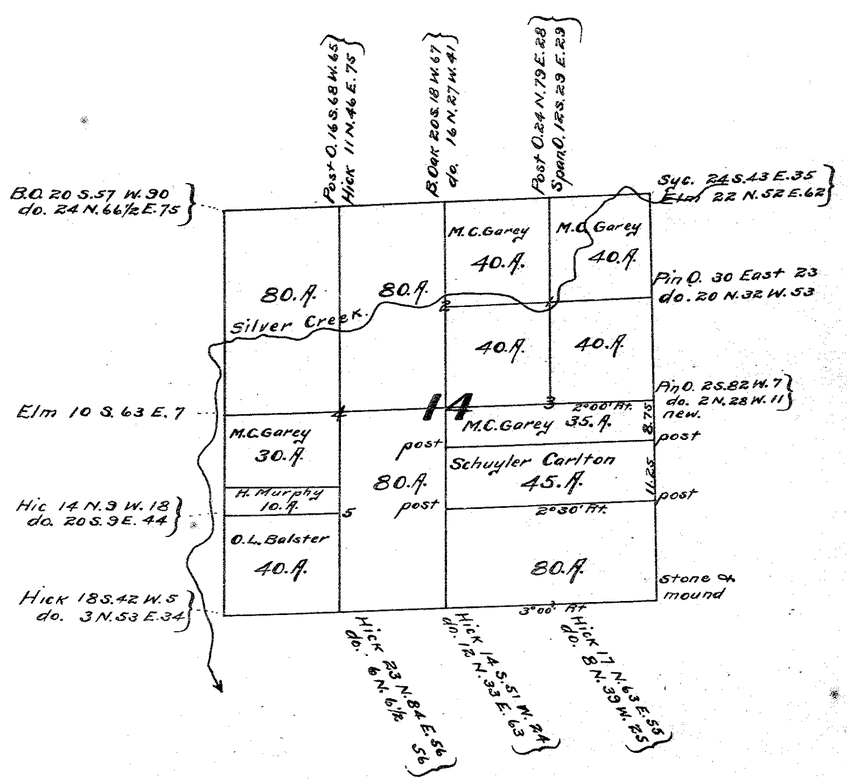

Cor. at 1. Hick. 16 N. 25 W. 38; do. 9 S. 50 W. 7
" 2. Pin O. 9 N. 59 E. 9; Hick. 26 S. 38 W. 36
" 3. Hick 14 S. 73 W. 20; do. 17 S. 23 E. 5 1/2
Cor. at 4. B. Oak 26 S. 54 W. 8; do. 36 N. 63 E. 46
" 5 Hick. 22 S. 82 E. 13; Walnut 11 N. 64 W. 33
Centre of Sec. 14. B. Oak 17 S. 81 E. 70; do. 16 N. 80 W. 57

The Section represented by the plat above was subdivided and noted for B. F. Edwards in 1837, into half quarter sections, and the other notes and subdivisions have been since made for those whose names are on the portions represented.

B. Robinson, S.M.C.

T. 4 N. R. 7 W., Sec. 23. Jones Land.

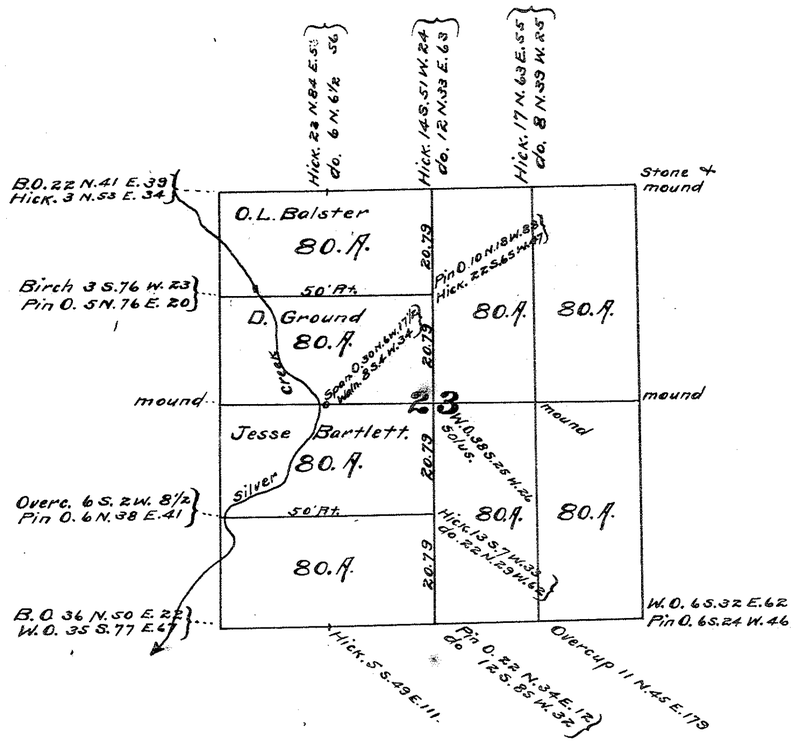

The section above represented was subdivided and noted as marked on the plat into half quarter sections for B. F. Edwards agent for George W. Jones, in the year A. D. 1837, and subsequently divided, as to the West half, by lines running the other way as marked on the plat, for those whose names are on the parcels represented.

B. Robinson, S.M.C.

1BNVH

T. 4 N. R. 5 W., Sec. 5, & 8. Parts.

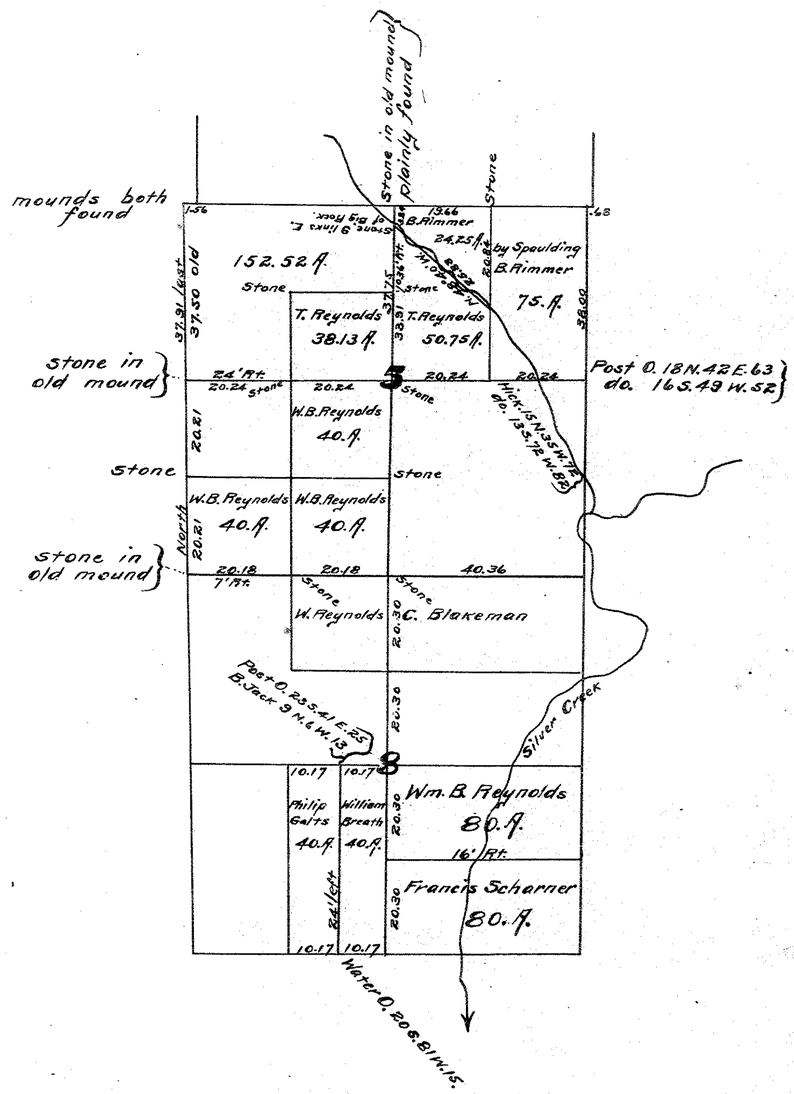

Surveyed for C. Blakeman and others named on the plat, in April 1836.

B. Robinson, S.M.C.

T. 3 N. R. 8 W., Sec. 24. N.E. qr.

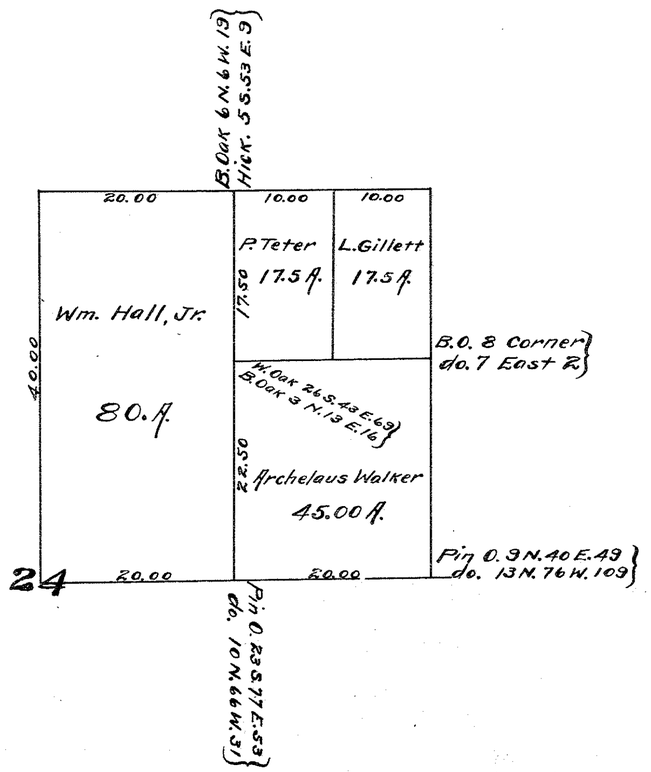

Surveyed and divided as above represented and noted, for those whose names are on the proper representatives, on the plat, in Dec. 1834.

By B. Robinson, having no commission.

T. 5 N. R. 6 W., Sec. 32. Parts.

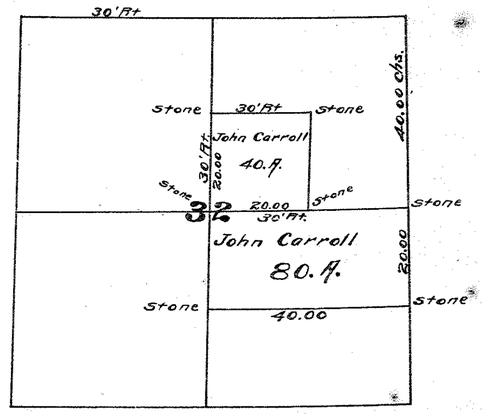

Surveyed for John Carroll the north half of the South East quarter, and the South West quarter of the North East quarter of Section thirty-two, in Township Five North, Range Six West of the 3rd. pl. meridian as represented above, Sept. 25th 1849.

Lewis Ricks, Dept.
for B. Robinson, S.M.C.

T. 5 N. R. 6 W., Sec. 11, and 14. Parts.

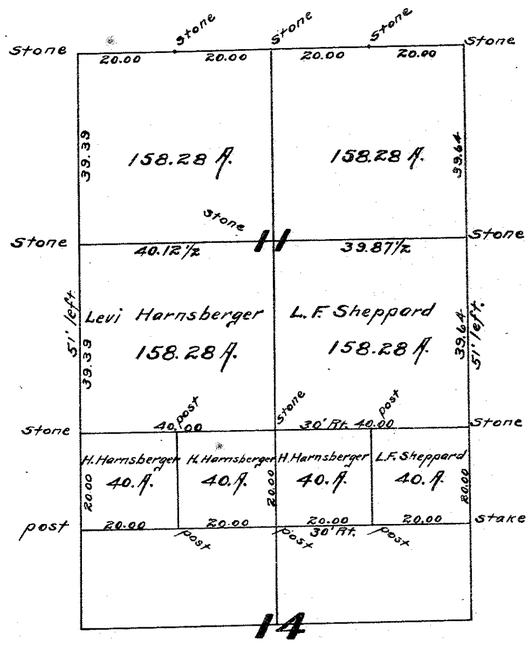

Surveyed for Levi Harnsberger, Henry Harnsberger and Lewis F. Sheppard the several tracts of land represented on the plat above having the name of every one set on his proper portion, and the measure and direction being as on the plat. Oct. 3rd 1849.

Lewis Ricks, Dept.
for B. Robinson, S.M.C.

T. 5 N. R. 7 W., Sec. 25. Parts.

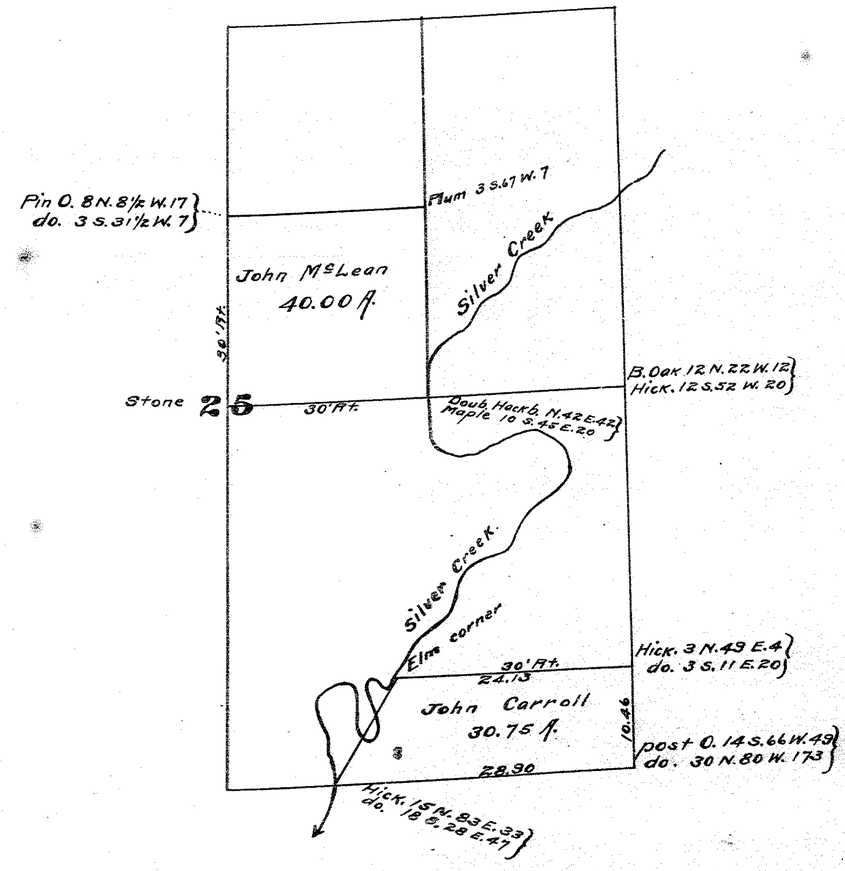

Surveyed for those whose names are set on the representative of each piece, with such notes shape and size, as shown on the plat above, Sept. 24th 1849.

By Lewis Ricks, Dept.,
for B. Robinson, S.M.C.

T. 5 N. R. 6 W., Sec. 3. Parts.

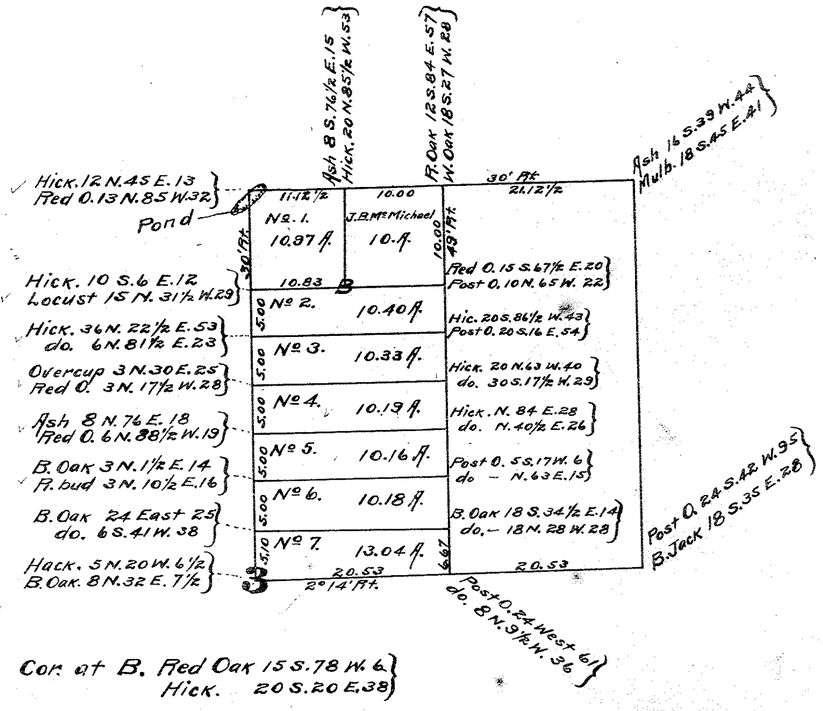

Cor. at B. Red Oak 15 S. 78 W. 6
Hick. 20 S. 20 E. 38

Surveyed for the Heirs of David Martin the West half of the North East quarter of Section three in Township Five North, Range Six West of the third principal meridian and divided it into lots, and noted and numbered them as shown by the plat above. Aug. 30th. 1849.

Lewis Ricks, Dept.
for B. Robinson, S.M.C.

T. 5 N. R. 8 W., Sec. 35. S.E. qr. West part.

Pin O. 10 N. 35 E. 29
W. Oak. 15 S. 15 E. 45
Stone in cor.

Courses of Bank.

East 1.50 to Bank
S. 26 E. 2.50
S. 63½ E. 8.50
S. 15 W. 1.83
S. 73 W. 1.25
N. 68½ W. 5.00
S. 36 W. 1.89
S. 1 E. 1.15
S. 41 E. 5.25
S. 84 E. 2.50 to peninsula

S. 39 W. 2.73
S. 10½ E. 3.26
S. 32½ W. 3.50
S. 21 E. 1.50
S. 63 E. 1.75
S. 80 E. 4.50
S. 59 E. 1.15
S. 15 W. 1.75 to Mooney
S. 66 W. 2.75
S. 75 W. 4.20
S. 18 W. 2.50
S. 26 E. 3.75
S. 34 W. 2.00
S. 73½ W. 4.25
S. 4½ E. 1.50
S. 34½ E. 2.60
S. 55½ W. 0.50
N. 47 W. 3.62 to ¼ S. cor.

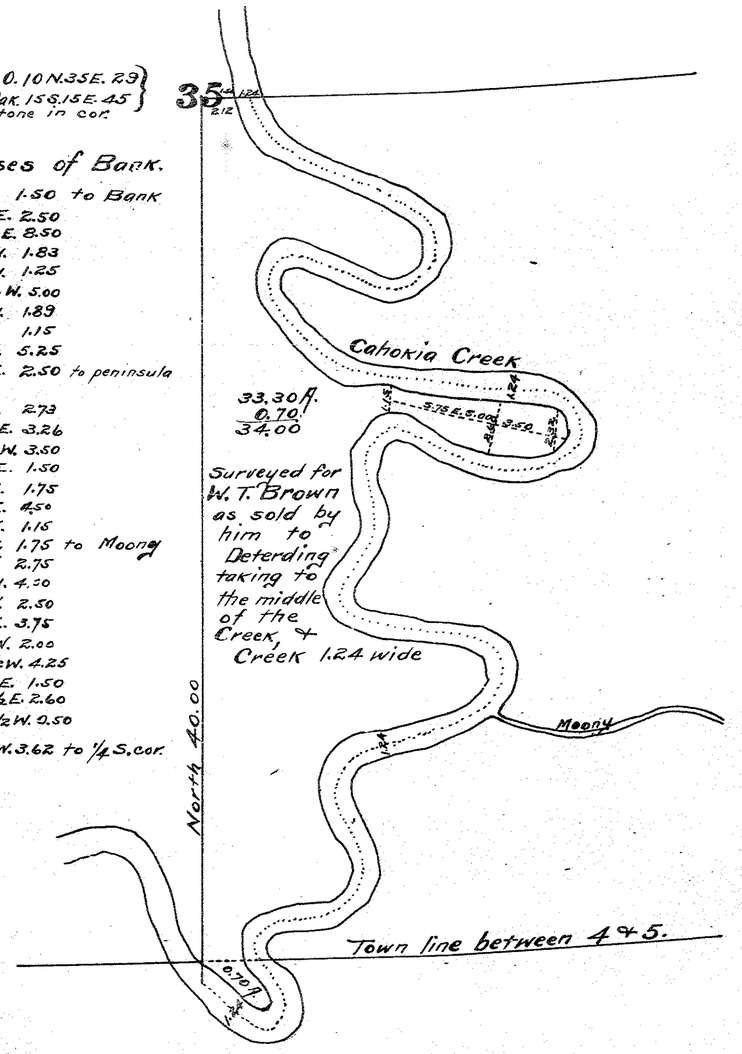

Surveyed and estimated as above represented, Nov. 30th, 1849.

B. Robinson, S.M.C.

T. 4 N. R. 5 W., Sec. 19, & 20. Parts.

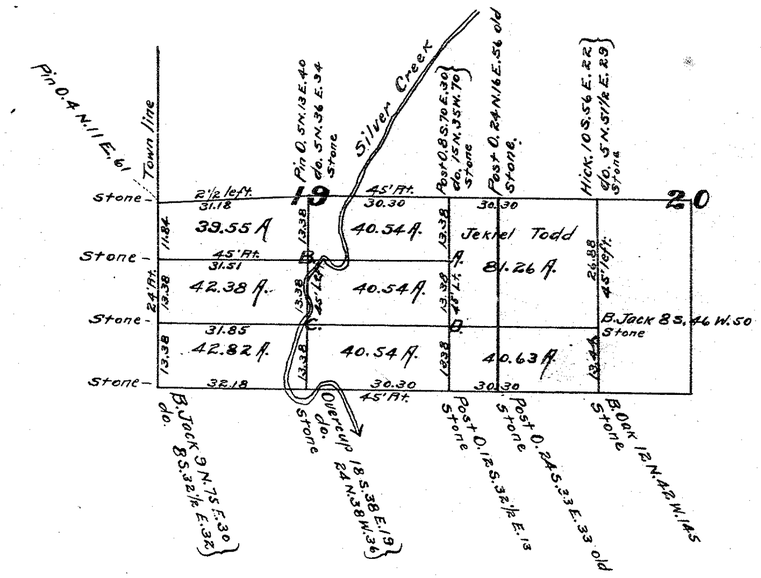

Corner at A. Black O. 36 S. 46 W. 12 stone
" B. Pin O. 6 S. ¾ E. 224 stone
" C. Ash 11 S. 38 W. 14 stone
" D. Post O. 24 S. 52 E. 60 stone

The above plat represents the field work of a survey made for Joseph Suppiger and others, in Oct. 1849.

By N. D. Sweeny Dept. Surveyor for Madison County, Ills.

A true copy of return made to the Surveyor's Office, of Madison County, Illinois

B. Robinson, S.M.C.

T. 4 N. R. 5 W., Sec. 13, & 14. Parts.

Being S.W. qr. of N.W. qr. & N.W. qr. of S.W. qr. of Sec. 13, and S.E. qr. of N.E. qr. & N.E. qr. of S.E. qr. of Section 14.

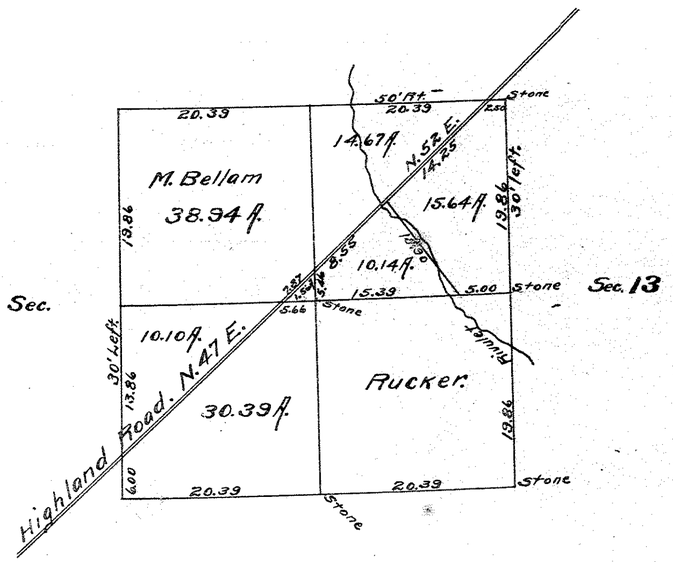

Surveyed for Matthias Bellam and Others, June 2nd 1849.

By N. D. Sweeny, Dept. Surveyor. for Madison Cty. Ills.

A true copy of return made to the Office of Surveyor of Madison County, Ills.

B. Robinson, S.M.C.

T. 3 N. R. 6 W., Sec. 14. N.E. quarter.

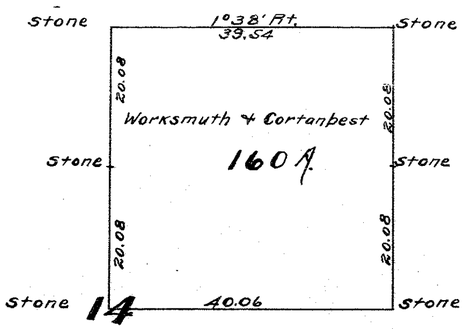

These corners Not to be relied on.
N. D. Sweeny 1863.

Surveyed June 17th 1849.
By N. D. Sweeny, Dept. Sur.

T. 4 N. R. 5 W., Sec. 10. S.W. qr. E. ½.

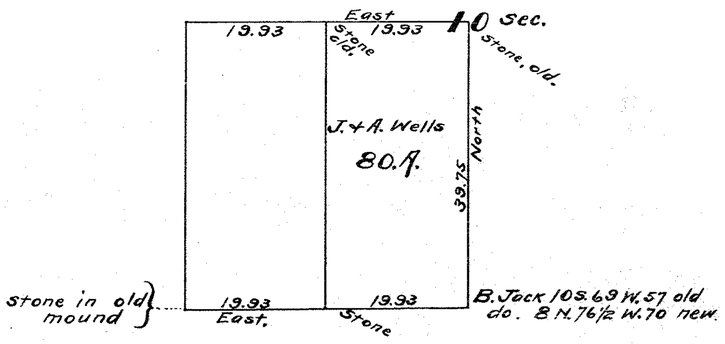

Surveyed June 18th 1849
By N. D. Sweeny, Dept. Sur.
for Madison Cty. Ills

A true copy of returns made to the Office of Surveyor of Mad. Cty. Ills
B. Robinson, S.M.C.

T. 3 N. R. 6 W., Sec. 4. N.W. qr.

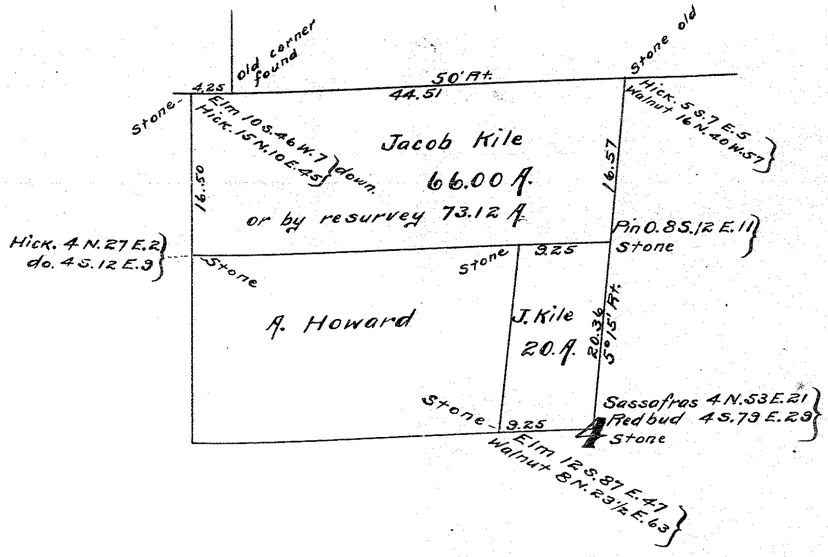

Surveyed, August 31st, 1849
By, N. D. Sweeny, Dept. Sur.
for Madison County, Ills.

A true copy of the Return made to the Office of Surveyor for Madison County, Illinois,
B. Robinson, S. M. C.

T. 3 N. R. 6 W., Section 13.

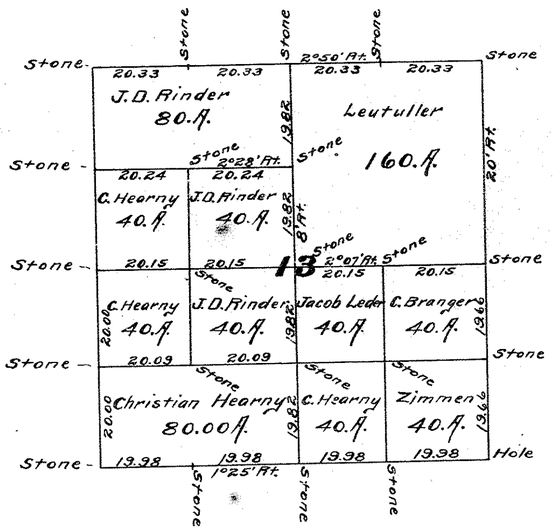
Stone
Stone
Stone
2°50' Rt.
Stone
Stone
20.33
20.33
20.33
20.33
J.D. Rinder
80.A.
Leutuller
160.A.
20.24
20.24
C. Hearny
40.A.
J.D. Rinder
40.A.
2°28' Rt.
20.15
20.15
13
2°07' Rt.
20.15
20.15
C. Hearny
40.A.
J.D. Rinder
40.A.
Jacob Leder
40.A.
C. Branger
40.A.
20.09
20.09
Christian Hearny
80.00A.
C. Hearny
40.A.
Zimmen
40.A.
19.98
19.98
19.98
19.98
1°25' Rt.
Stone
Stone
Stone
Hole
20.00
19.82
19.82
19.82
19.82
20.00
19.66
19.66
20.00
20.00
20.00

T. 4 N. R. 9 W., Sec. 31.

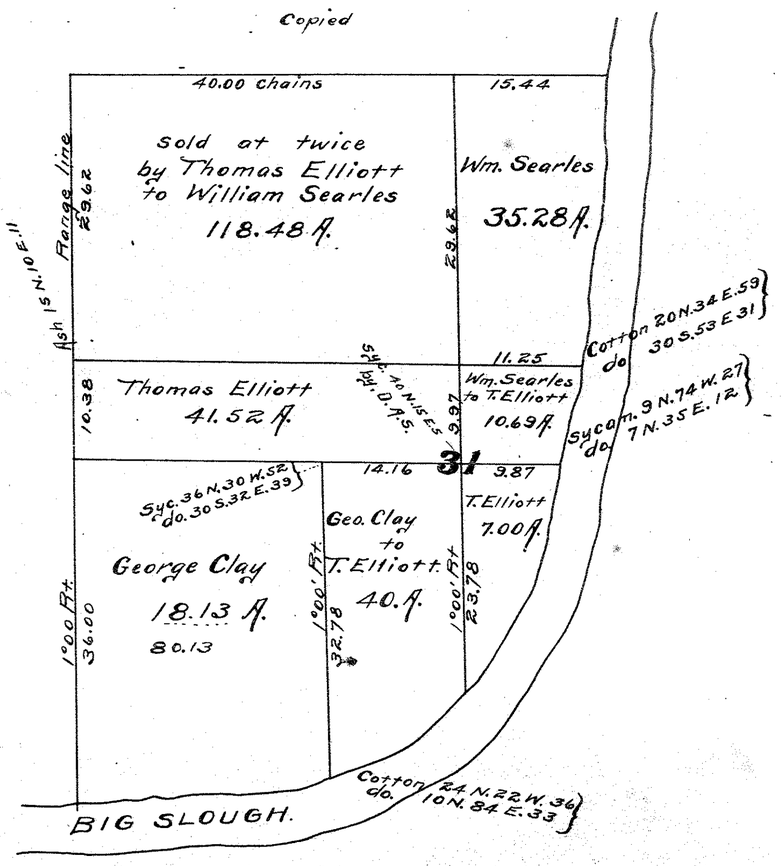

The plat above is a representation of subdivisions made in Section 31 in Town four North Range Nine West, in January A.D. 1837, and afterwards.

B. Robinson, S.M.C.

T. 4 N. R. 10 W., Sec. 36. West 1/2.

The subdivisions represented and noted below, were made in January A.D. 1837, for those named on the several representatives, on the diagram

B. Robinson. S.M.C.

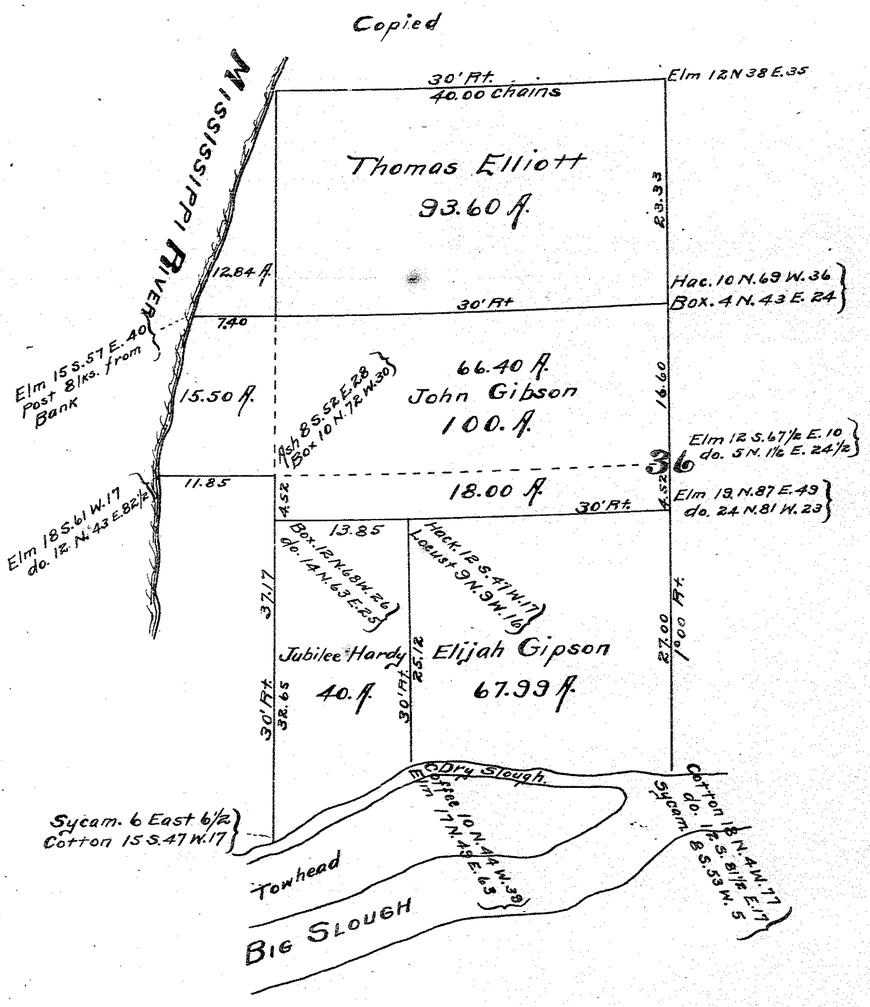

T 5 N R 9 W Survey 576 Claim 1854, W. Pt Sec 33.

The Chippeway tract represented below, was laid off for the proprietors in 1837.

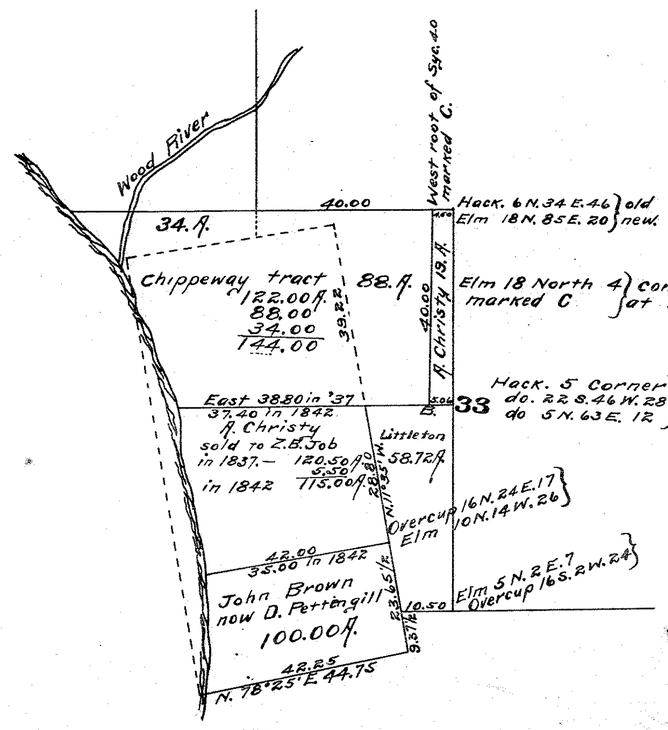

The 100 acre tract was laid off by D. A. Spaulding for John Brown being the South part of Survey No 576. And the middle part of the said Survey was laid off in 1837, for A. Christy together with the South West fractional quarter of Section thirty-three for Littleton

B. Robinson, S.M.C.

T. 3 N. R. 9 W., Sec. 19. W. 1/2.

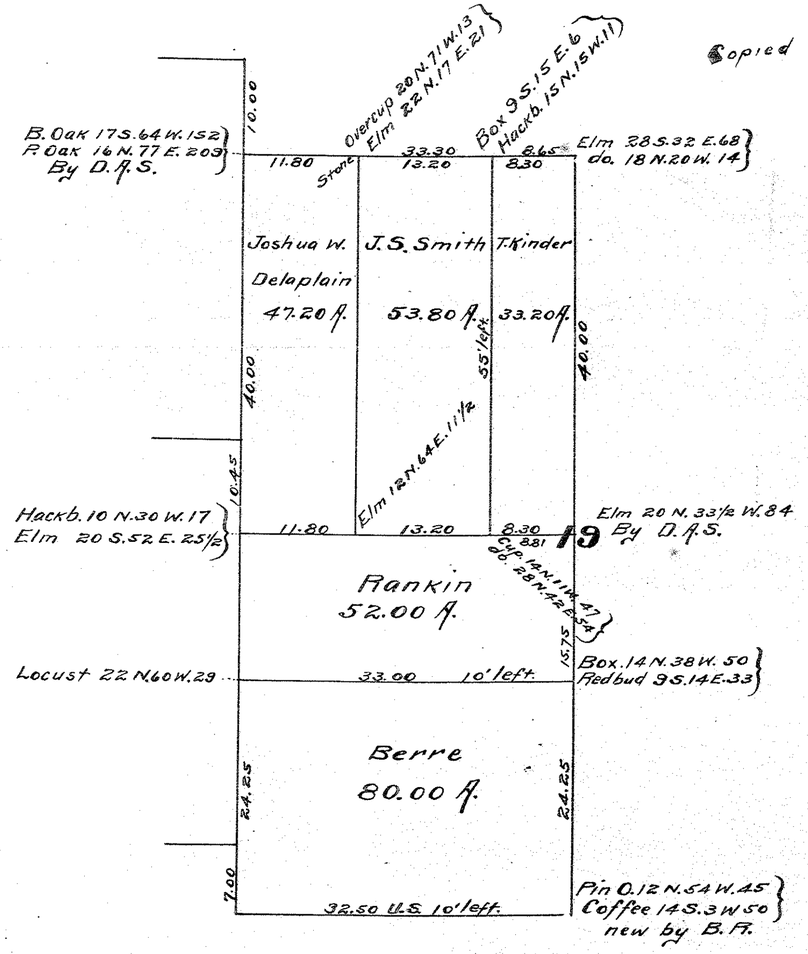

Subdivision in S. W. quarter made by B. Robinson, and those in N. W. retraced after D. A. Spaulding in A. D. 1838 & subsequently.

B. Robinson, S.M.C.

T. 3 N. R. 10 W., Survey 618, & 623. Parts.

See P. 100 B. A.

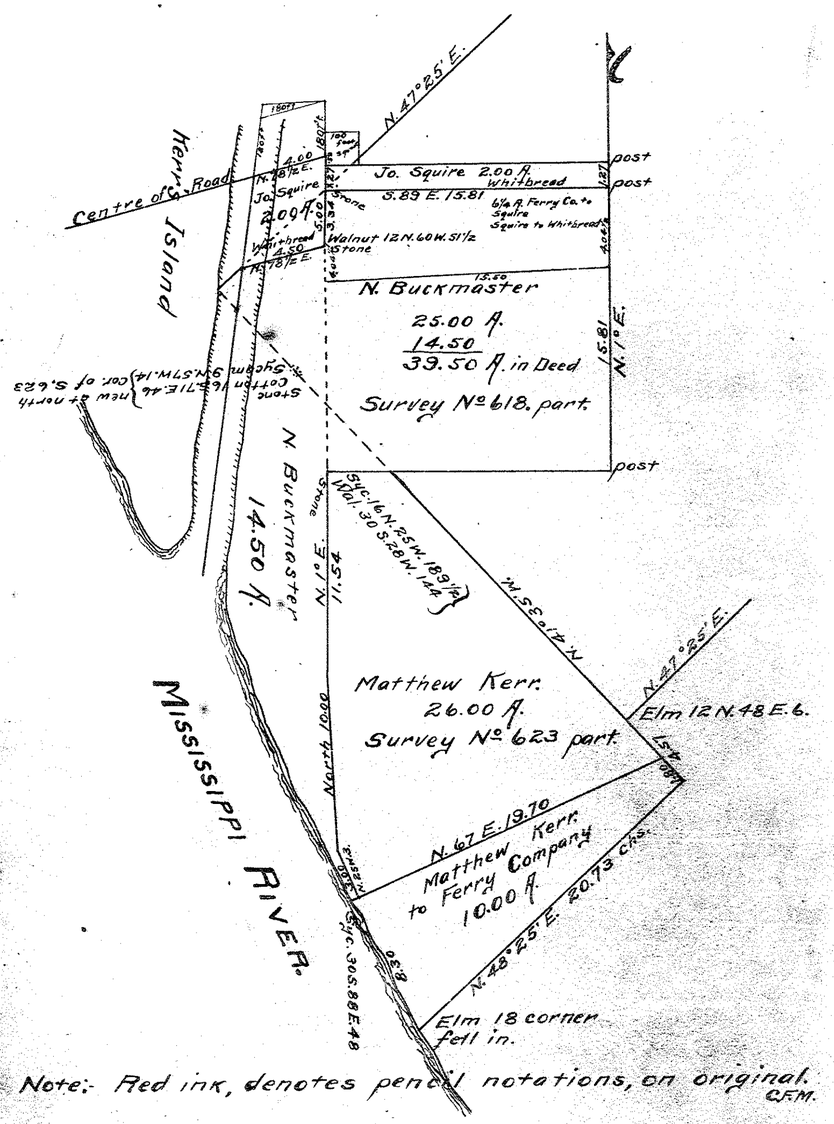

Note:- Red ink, denotes pencil notations, on original. C.F.M.

The measures above exhibited were made at several times before 1843, under the direction of,

B. Robinson, S.M.C.

T. 3 N. R. 10 W., Secs. 13, & 14. Fractions.

Cor. at A. Willow 20 N. 3½ E. 83.

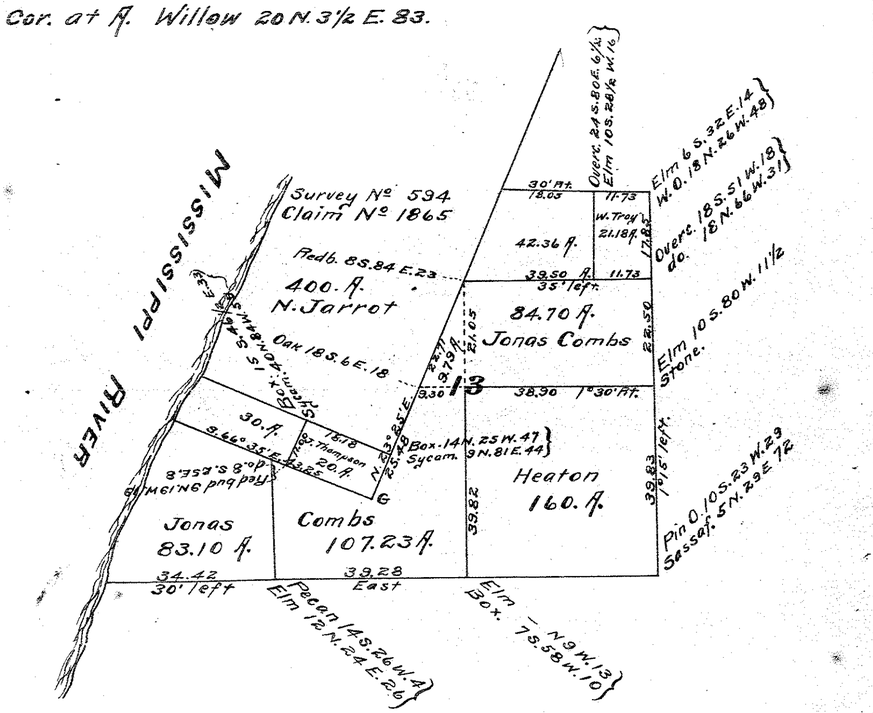

Centre cor. of Sec. 13. Redbud 5 N. 23 W. 44 } by D. A. S.
Elm 12 S. 25½ E. 34 }
Overcup 30 S. 28 E. 34 } new by B. R. in A. D. 1841.

Corner at C. Redbud 35. 43 W. 3 } being S. E.
Hack 8 S. 30 E. 24 } corner of
Boxelder 10 N. 4 W. 50 } Survey No 594.

The exterior lines represented on the plat, above, and some of the interior, were made by D. A. Spaulding, in March A. D. 1833, as stated by his notes. The 21.18 A. tract was subsequently laid off by Jo. Burnap, his Deputy, for Wm. Troy in 1835. And the 20. A. tract in the S. E. cor. of Survey No 594, was laid off by me in Jan. 1841, for J. Thompson.

B. Robinson, S.M.C.

T. 3 N.R. 10 W., Frac. Sec 13, & 14. & Survey 594.

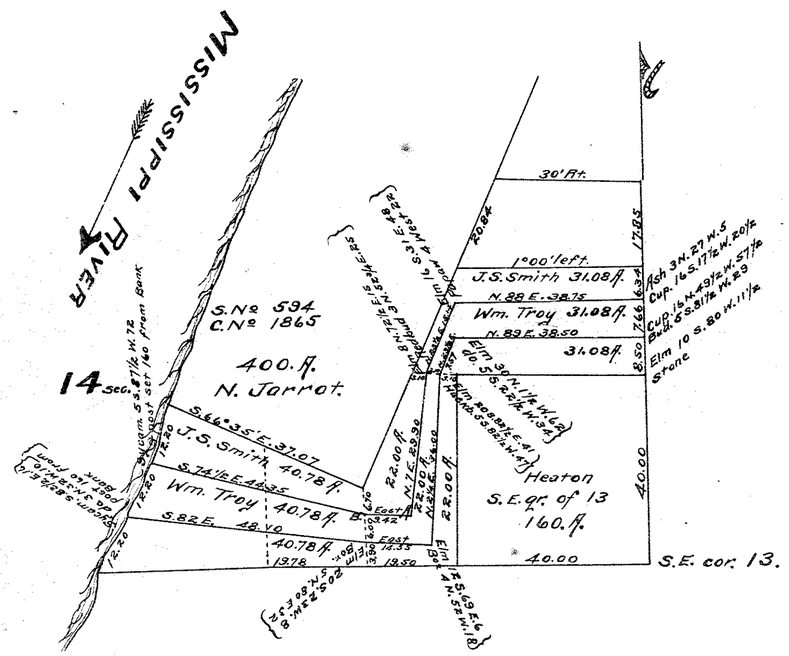

Cor. at A. Boxelder 10 S. 50 W. 53
Hackber. 8 S. 63½ E. 65
at B. Elm 20 N. 74½ E. 42½
do. 14 S. 43½ E. 45

Survey made May 13th & 14th, A.D. 1835. with Compass set to 8°00' Variation East.

Joseph Burnap, Dept. Surveyor for Mad. County

The above is a copy of the plat and field notes sent to this Office by D.A. Spaulding, my predecessor

B. Robinson, S.M.C.

T. 3 N.R. 9 W., S. ½ of 12, & N. ½ of 13.

School Land in Lieu of Sec. 16.

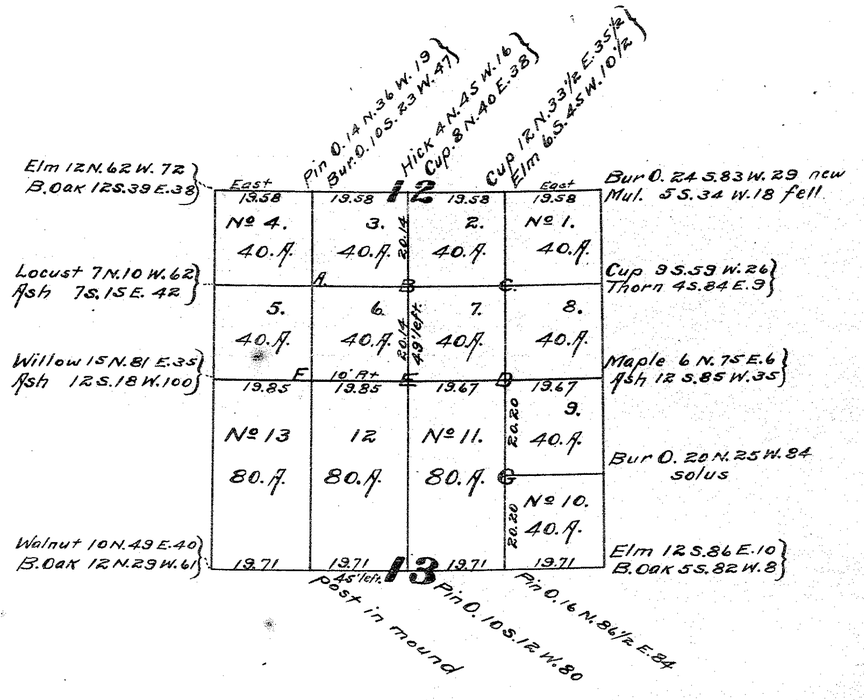

Corner at A. Elm 30 S. 38 E. 4
Pin O. 7 N. 54 W. 16
" " B. Elm 165. 58 W. 27
Pin O. 7 N. 10 E. 25
" " C. Elm 12 N. 50 E. 7
Pin O. 20 N. 37 W. 23
" " D. Elm 12 S. 24 E. 31
Sycam. 30 S. 78 W. 45

Corner at E. Pin O. 18 N. 36 E. 152
Elm 12 S. 15 W. 73
" F. Pin O. 6 N. 68 E. 55
do. 11 N. 13 W. 63
" G. Pin O. 8 N. 84 E. 91
do. 6 N. 13 W. 104

Laid off and noted as represented above under the direction of Hiram Arthur, Wm. Gillham and Henry Stallings, Trustees of School lands in T. 3 N.R. 9 W., done in January A.D. 1837.

By

B. Robinson, S.M.C.

T. 3 N. R. 8 W., Sec. 16. School Land.

Surveyed as below represented under the direction of the Trustees for School lands in the proper Township in May 1837.

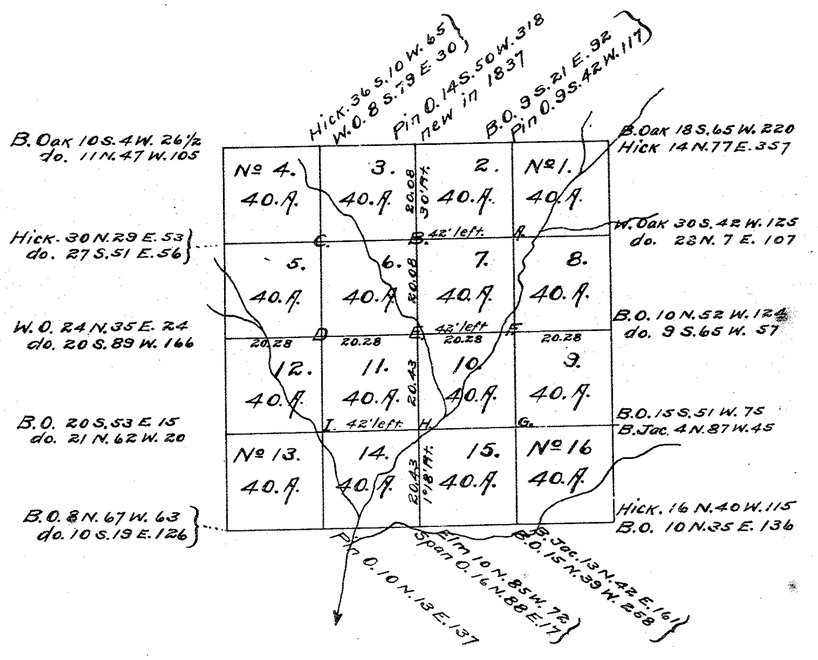

Corner at A. Hick. 16 N. 64 W. 28
B.O. 8 S. 74 E. 71

at B. W. 10 N. 17 W. 91
Pin O. 7 S. 86 E. 9

at C. Pin O. 16 N. 1 W. 15
do. 14 N. 87 W. 16

at D. Hick. 9 N. 64 E. 6
do 9 S. 21 E. 21

at E. B. Oak 10 N. 83 E. 60
do 7 S. 68 W. 98

Corner at F. B. Oak 11 N. 26 E. 6
Hick 20 S. 14 E. 29

at G. B. Jac. 10 N. 34 W. 59
Hick. 10 S. 58 W. 25

at H. B. Oak 14 S. 79 W. 132.

at I. Pin O. 7 N. 35 E. 147
Elm 30 S. 3⅓ W. 257

Survey made by the undersigned with notes and bearing as above.

B. Robinson, S.M.C.

T. 4 N. R. 8 W., Sec. One, E. Half.

School-land in lieu of Sec. 16.
Laid off under direction of Trustees in June 1838, with notes as below.

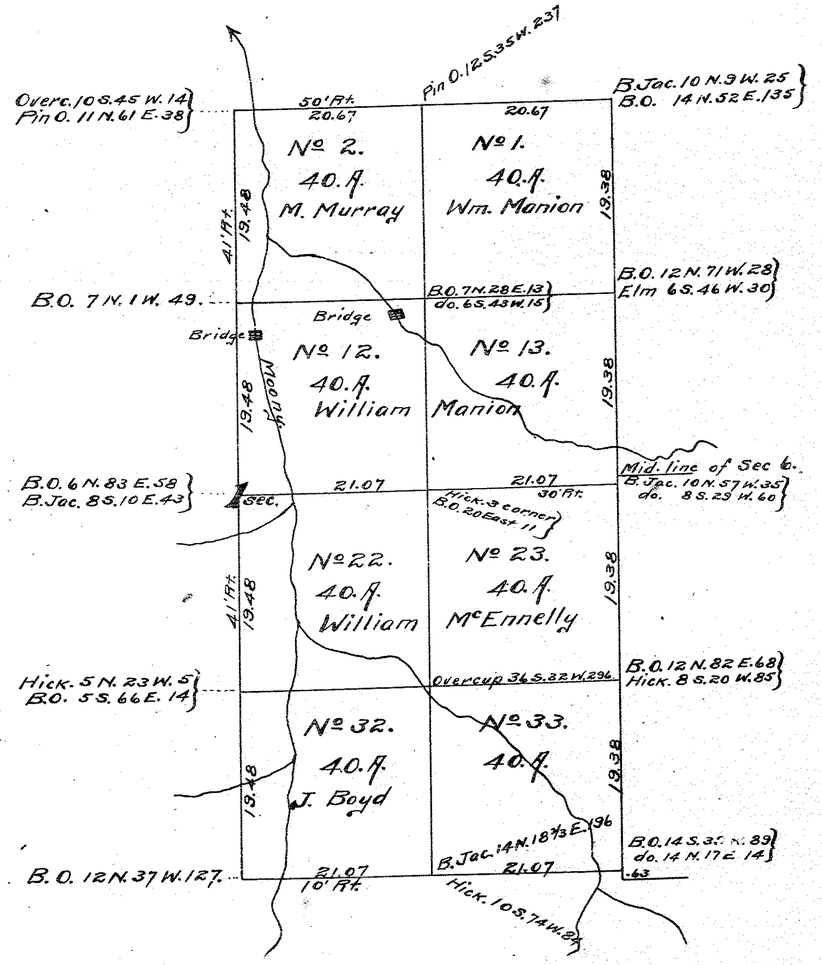

The section was found to be too short in some of its lines but by the law had to equal in its parts.

B. Robinson, S. M. C.

T. 4 N. R. 8 W., Sec. One, N.W. qr.

School land in lieu of Sec. 16.
Robert Gordon, Caleb Tower, Joseph N. McKee, Trustees.

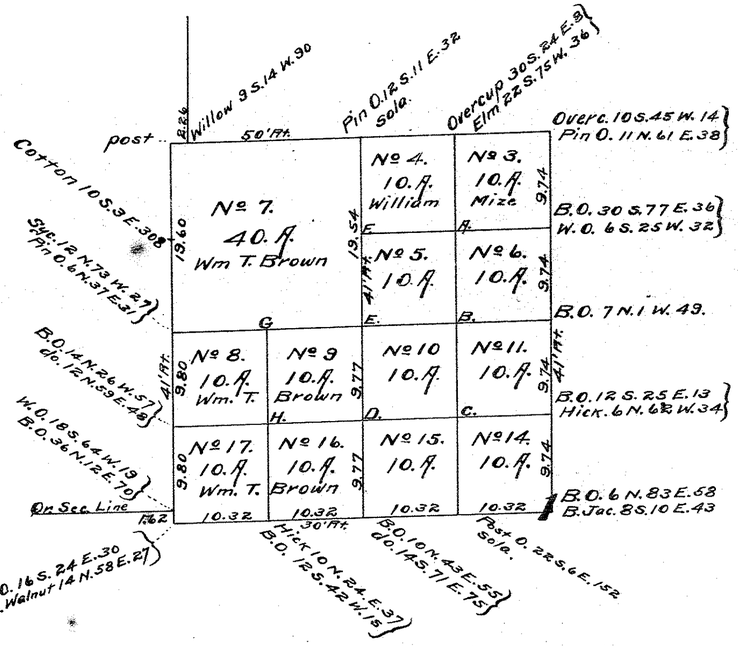

Corner at A. B. Oak 18 N. 17 W. 61
Hick 20 S. 10 E. 44

at B. B. Oak 18 S. 37 E. 32
Post O. 22 N. 73 W. 75

at C. B. Oak 12 N. 89 E. 49
Post O. 20 S. 25 W. 85

at D. B. Oak 30 S. 60 W. 27
Hick 5 N. 14 E. 24

Corner at E. Hick. 20 N. 61 W. 40
do. 9 S. 68 E. 20

at F. B. Oak 11 N. 52 W. 25
do. 16 S. 45 E. 43

at G. B. Oak 14 S. 73 E. 55
do. 12 N. 48 W. 33

at H. Hick 8 N. 32 W. 11
B. Oak 16 S. 71 E. 80

Chaining done by Daniel Venables and Trustees.

T. 4 N. R. 8 W., Sec. One, S.W. qr.

School land in lieu of Sec. 16.
Subdivided by direction of Trustees.

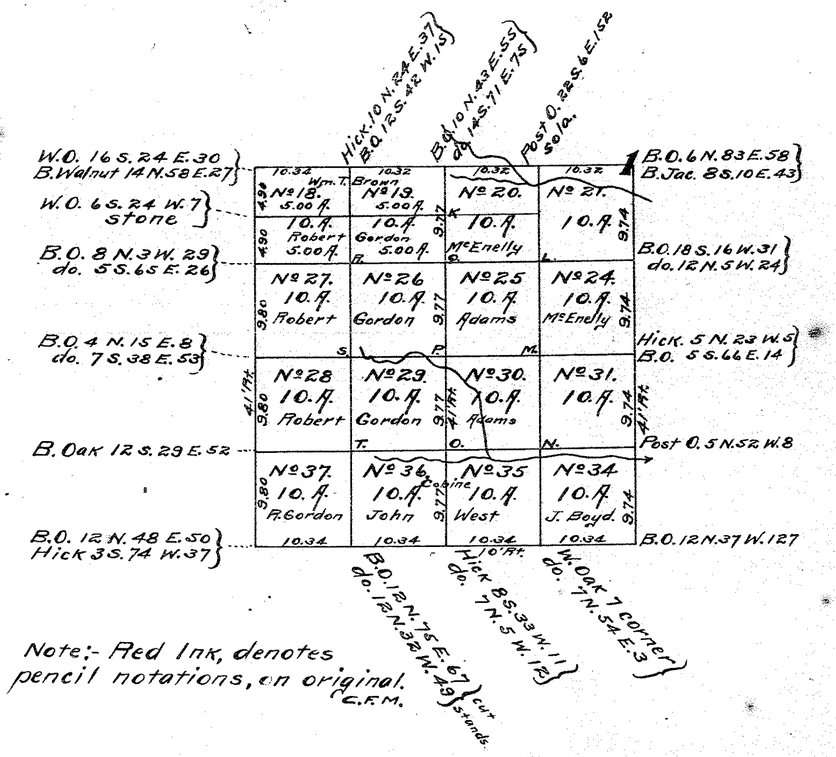

Note:- Red Ink, denotes pencil notations, on original.
C.F.M.

Corner at L. B. Oak 8 N. 58 W. 5
do. 8 South 5

at M. W. Oak 3 N. 56 W. 4
do. 3 S. 32 W. 6

at N. W. Oak 6 S. 3 E. 15
B. Oak 8 N. 47 W. 41

at O. Post O. 20 N. 2 W. 85 fell
B. Oak 7 N. 36 E. 10 stands

at P. B. Oak 14 N. 43 W. 106

Corner at Q. B. Jac. 8 N. 38 E. 45
Hick 20 S. 4 W. 46

at R. B. Oak 12 N. 61 E. 8
do. 20 N. 76 W. 87

at S. B. Oak 18 S. 78 E. 46
Hick 16 N. 45 W. 59

at T. B. Oak 6 N. 16 W. 29
do. 12 S. 18 W. 27

at K. W. Oak 4 N. 4 E. 12
stone

Survey and subdivisions made, with notes as on this, and the two pages next before, in June A. D. 1838.

By B. Robinson, S.M.C.

T. 4 N. R. 5 W., West Half, Sec. 16. School.

School Land in T. 4 R. 5.

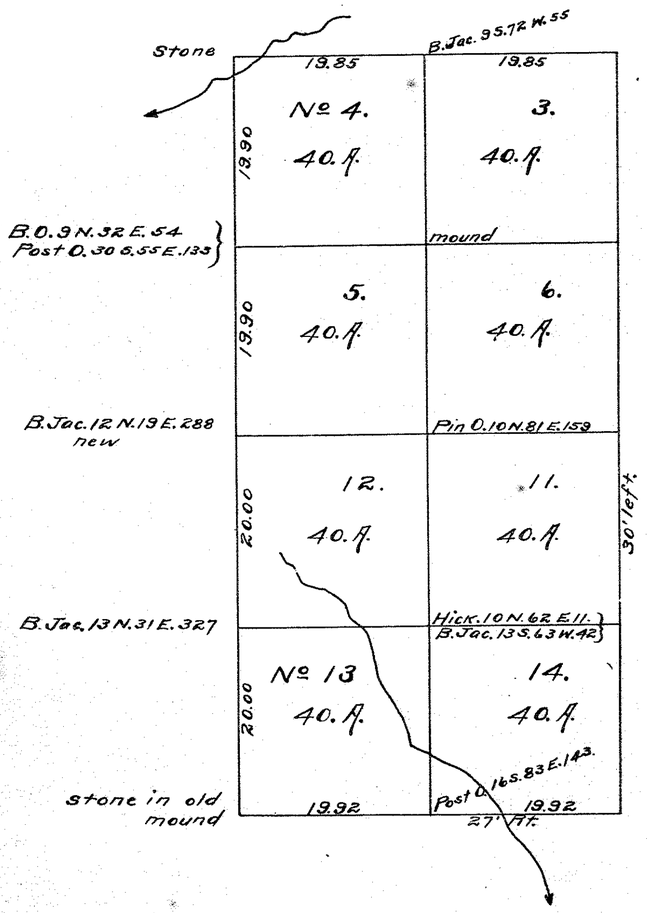

Survey made under direction of James Reynolds, Benjamin May and Benjamin Rimmer, Trustees of school lands for the Township.

T. 4 N. R. 5 W., Sec. 16. East Half. School Land.

School Land in T. 4 R. 5.

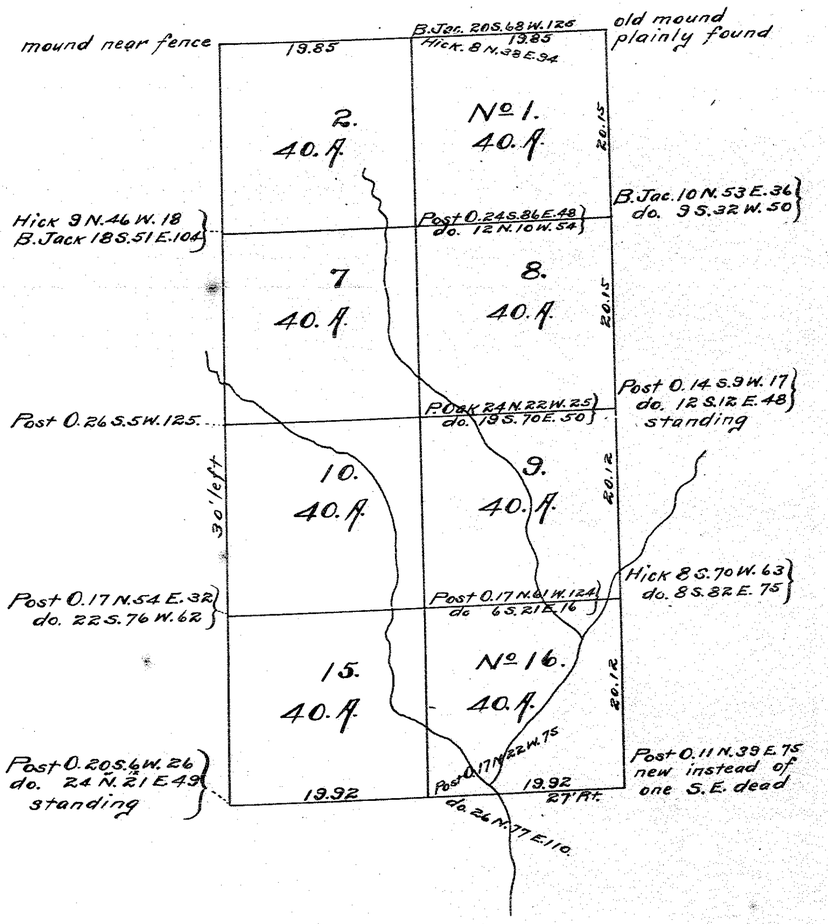

The section represented by this and the next page before, was laid off as shown by the plat and notes attached, in Oct. 1838.

B. Robinson. S.M.C.

T. 6 N. R. 9 W., Sec. 34. S.W. qr. School Land.

School land for fractional T. 4 N. R. 10 W.

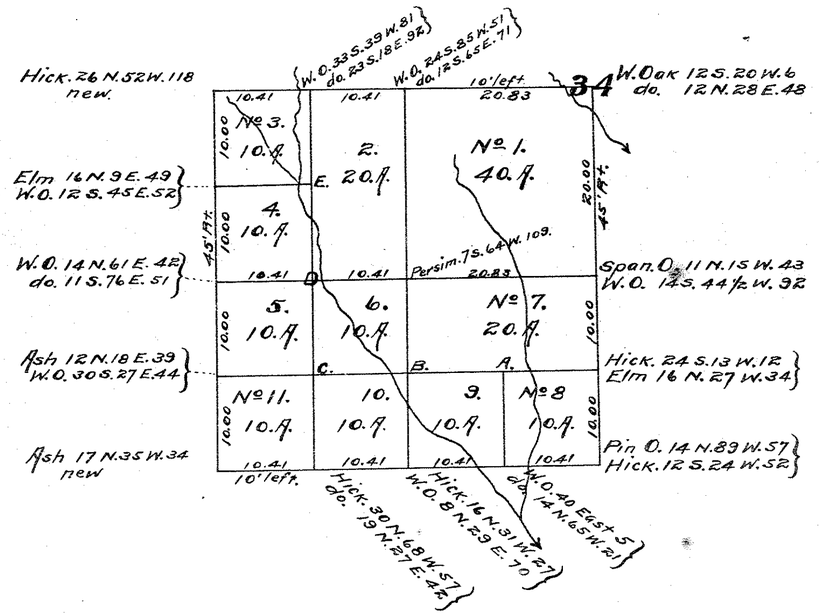

Corner at A. Mulb. 6 S. 57 W. 17 } Span. O. 30 S. 71 E. 34 }
" at B. Hick. 16 N. 23 E. 28 } W. Oak 349.75 W. 59 }
" at C. W. Oak 13 N. 58 W. 44 } do. 30 S. 51 E. 21 }

Corner at D. Ash 13 S. 32 W. 35 } Sassafras 4 N. 70 E. 17 }.
" " E. W. Oak 36 S. 39 W. 25 sola.

The quarter section as represented above was established and subdivided in August 1838, under the direction of John Gipson and Lewis Elliott, Trustees of School land for fractional Township four North, Range ten West of the third principal meridian, there being no part of Section Sixteen in the said Township.

B. Robinson, S.M.C.

T. 6 N. R. 6 W., Section 16. School Land.

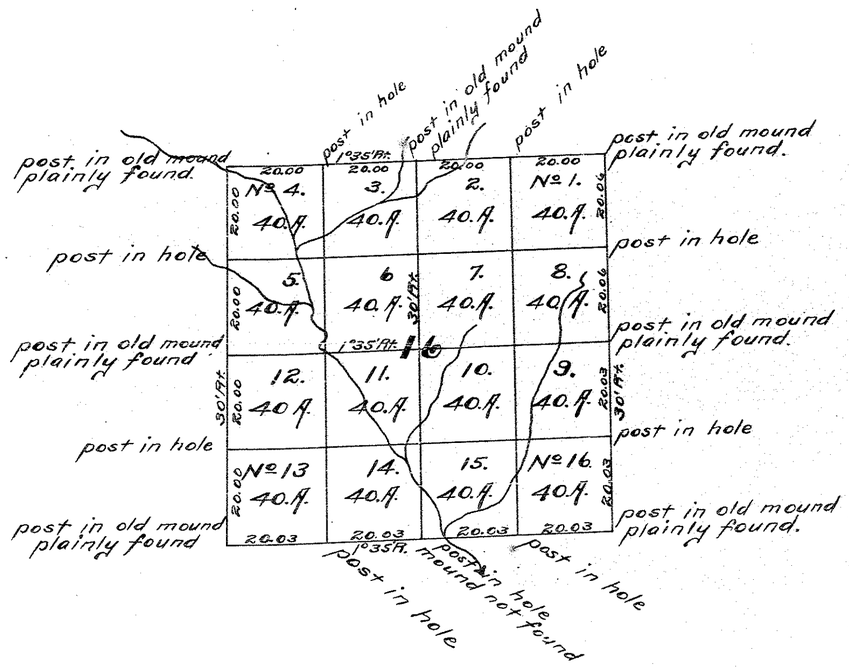

The above is a representation of Section Sixteen school land in Township Six North, Range Six West of the third principal meridian, as ebstablished by re-survey, and as subdivided in January 1840, under the direction of Abel Olive, Robert Keown, and Lewis Ricks, Trustees of school land for said Township. All the interior corners were established by setting posts in holes dug in the frozen ground. The other notes are attached to the plat above. Chaining done mostly by trustees.

B. Robinson, S.M.C.

T. 4 N. R. 9 W., Sec. 13. School Land.

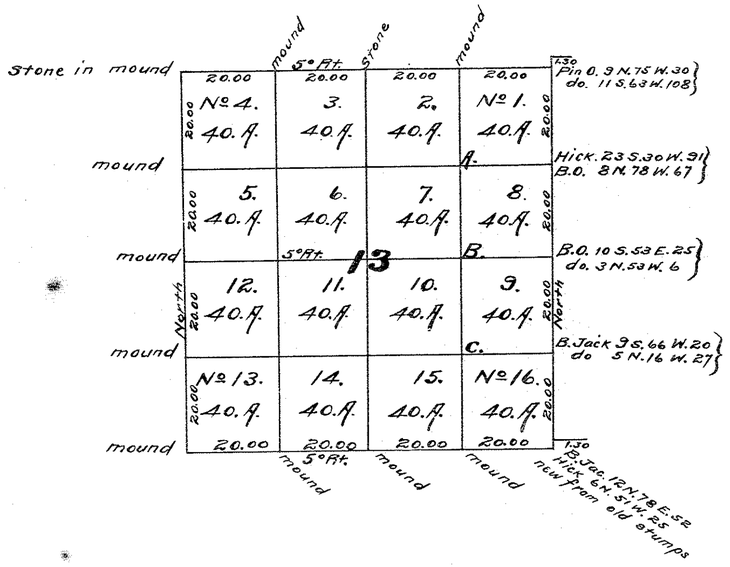

Corner at A. Hick. 14 S. 74 E. 70 / B. Oak 7 N. 66 E. 27 } All the rest of the interior corners are mounds,

.. at B. Hick. 9 S. 41 W. 48 / B. Jac. 12 N. 77 E. 98 } with posts in them.

.. at C. B. Jac. 12 N. 28 E. 33 / do. 10 S. 72 W. 36 } Charles Brown, Samuel Brown } chainmen sworn.

The above is a correct representation of Section thirteen taken in lieu of Section Sixteen in Township Four North, Range Nine West of the third principal meridian, as resurveyed, subdivided and noted, in Nov. 1839, by direction of Daniel Pettingill and Josiah K. Gillham Trustees of school land for said Township

B. Robinson, S.M.C.

T. 6 N. R. 7 W., Sec. 31. Parts.

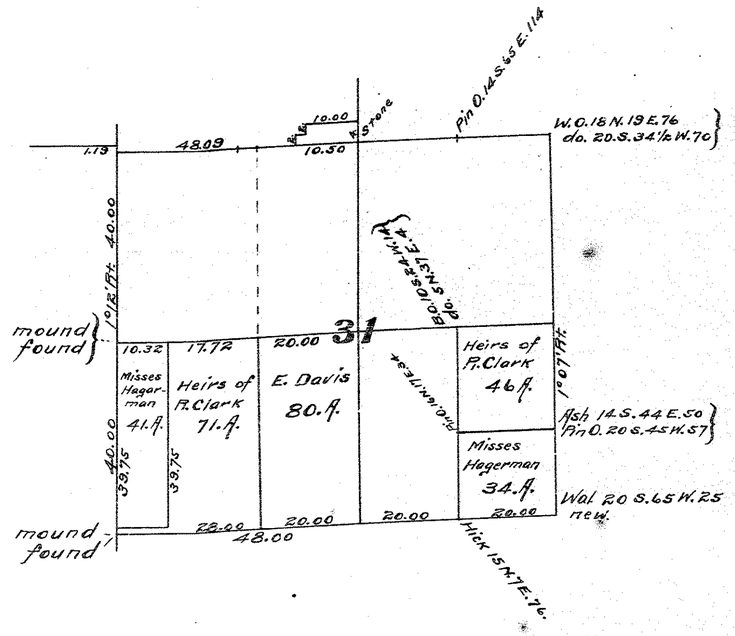

The above plat is a representation of Section thirty-one in Township Six North, Range Seven West of the 3rd pr. meridian, and of the subdivisions and notes made in the same for those named on the several parcels.

May, A. D. 1845.

B. Robinson, S.M.C.

B

T. 4 N. R. 9 W., Sec. 16. West Half.

The exterior lines of Section 16 were established by D. A. Spaulding, & a part of the subdivisions made in the S.W. quarter.

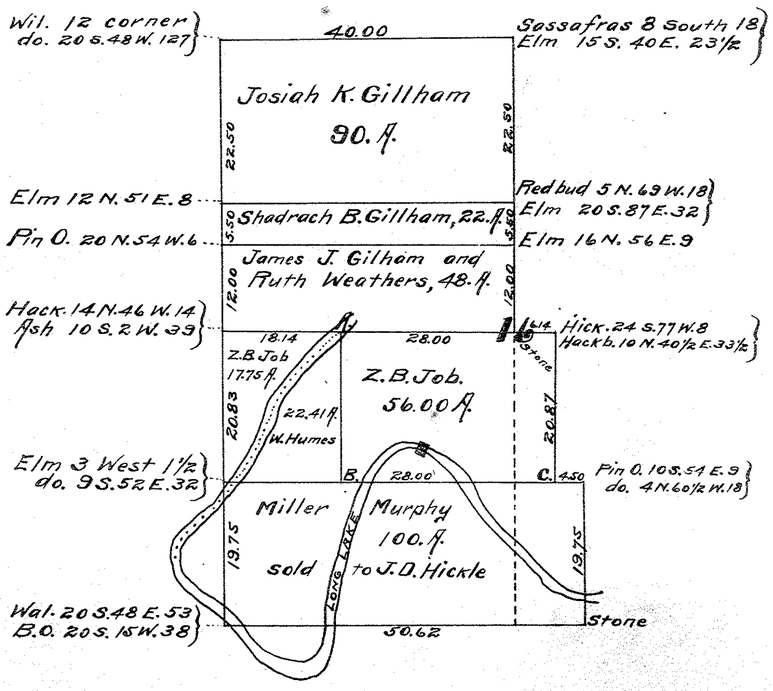

Corner at A. Sycamore 17 S. 27 E. 63
Elm 3 N. 16 W. 27
at B. Elm 12 S. 21 E. 29
Sassa. 6 N. 22 E. 40

Cor. at C. Elm 10 N. 19 E. 15
do. 12 N. 33 W. 27½
Cor at centre, Elm 40 N. 51 E. 9
of 16 Redbud 55. 58¾ W. 29

The subdivisions in the North West quarter and a part of those in the South West qr. were made by me at various times previous to 1849, as represented by the plat and notes above, for those whose names are on the several parcels represented on the said plat.

B. Robinson, S.M.C.

B

T. 4 N. R. 9 W., Sec. 16. East Half.

Also the West part of Sec. 15, to show a change

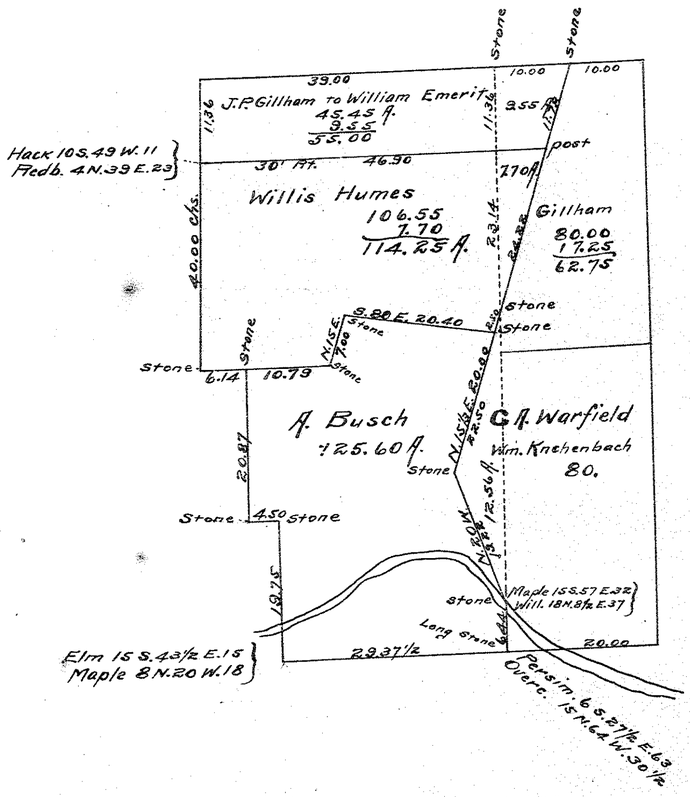

The plat above shows most of the East half of Section 16 and a part of the West side of 15 as established and subdivided by D. A. Spaulding for the Gillham family & Wm. Emerit before 1846. as resurveyed by me, and the North part divided again between W. Humes

B. Robinson, S.M.C.

NOTE:- Red Ink, denotes pencil notation on original. C.F.M.

T. 6 N. R. 7 W., Sec 12, & N. Half of 13.

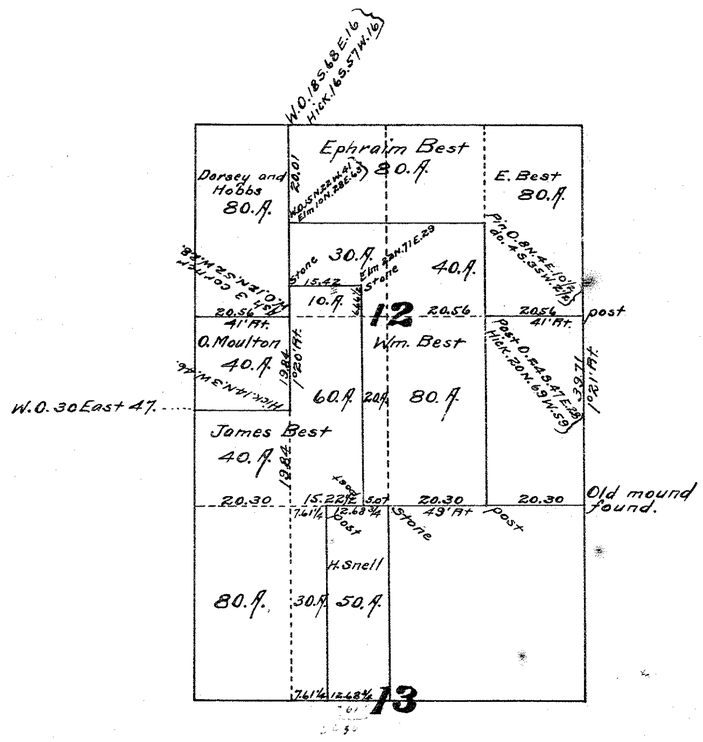

The tracts of land represented above having the names of the Bests written on them, were accurately laid off for them as shown and noted on the plat, the name of every one being set on his respective portions.
Done in April 1838.

B. Robinson, S.M.C.

1 BNVH

T. 6 N. R. 6 W., Section 11. Parts.

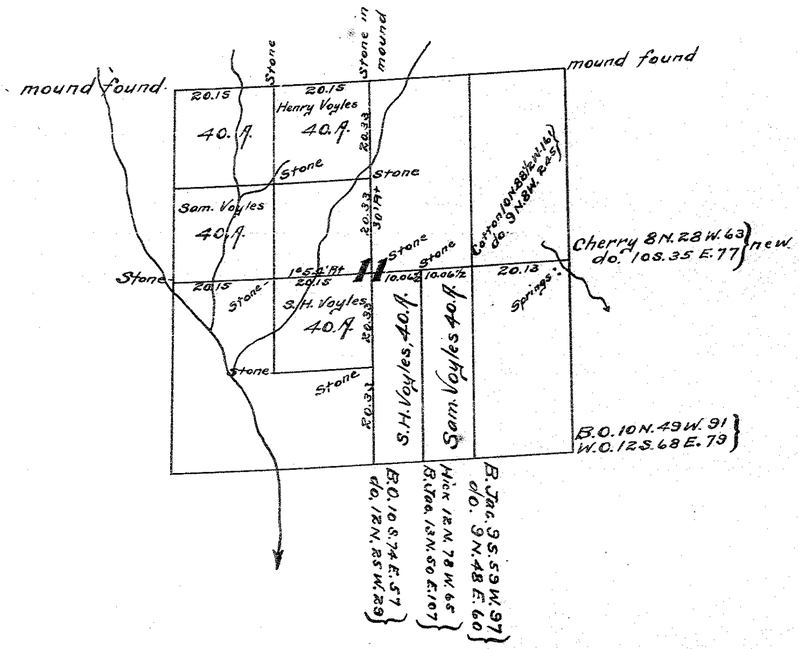

The plat above is a representation of section eleven in Township Six North, Range Six West of the third principal meridian, as resurveyed and noted in May A.D. 1833, for those whose names are on the parcels then established.

B. Robinson, S.M.C.

T. 4 N. R. 7 W., Section 23.

See Page 72.

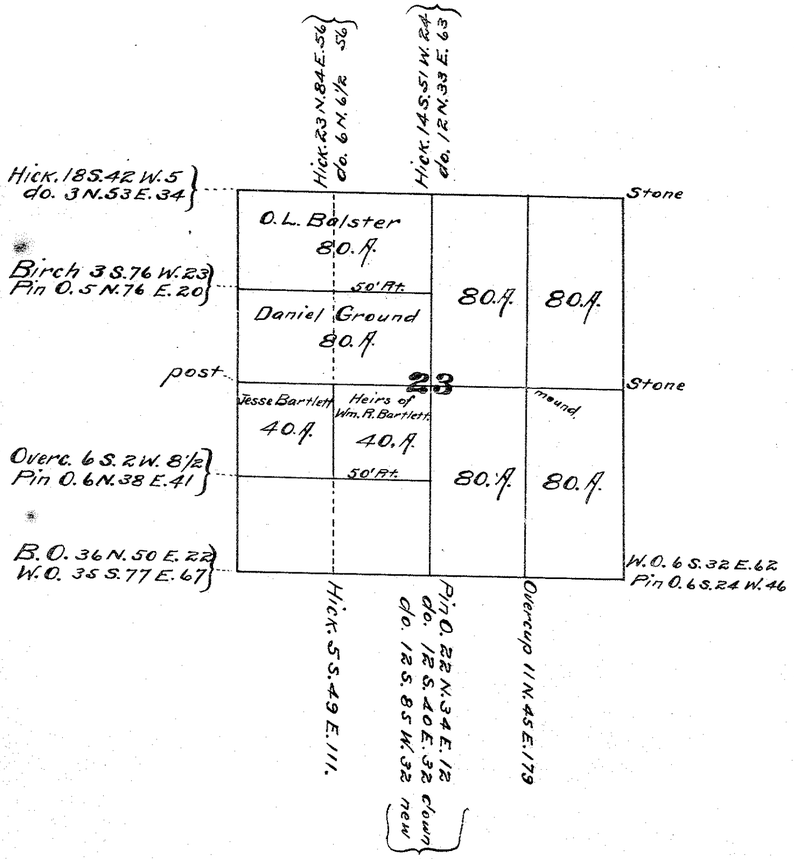

T. 4 N. R. 5 W., 31. ℋ. Sections.

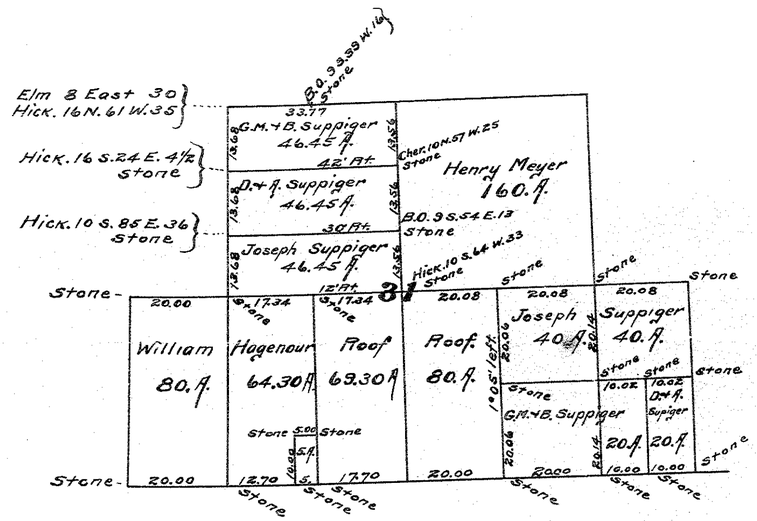
Elm 8 East 30
Hick. 16 N. 61 W. 35
Hick. 16 S. 24 E. 4½
Stone
Hick. 10 S. 85 E. 36
Stone
B.O. 3 S. 39 W. 16
Stone
G.M. & B. Supplger 46.45 A.
42' Rt.
D. & A. Supplger 46.45 A.
30' Rt.
Joseph Supplger 46.45 A.
12' Rt.
Cher. 10 N. 57 W. 25
Stone
Henry Meyer 160. A.
B.O. 3 S. 54 E. 13
Stone
Hick. 10 S. 64 W. 33
Stone
31
William Hagenour 80. A.
64.30 A.
Roof 63.30 A.
Roof 80. A.
Joseph Supplger 40. A.
Supplger 40. A.
G.M. & B. Supplger
20. A.
20. A.
D. & A. Supplger
Stone
Stone
Stone

T. 3 N. R. 9 W., Sec. 18. S.W. Qr.

The exterior lines of the quarter were established by my immediate predecessor about A.D. 1833, and changed from those made by Geo. W. Teas, a former Surveyor.

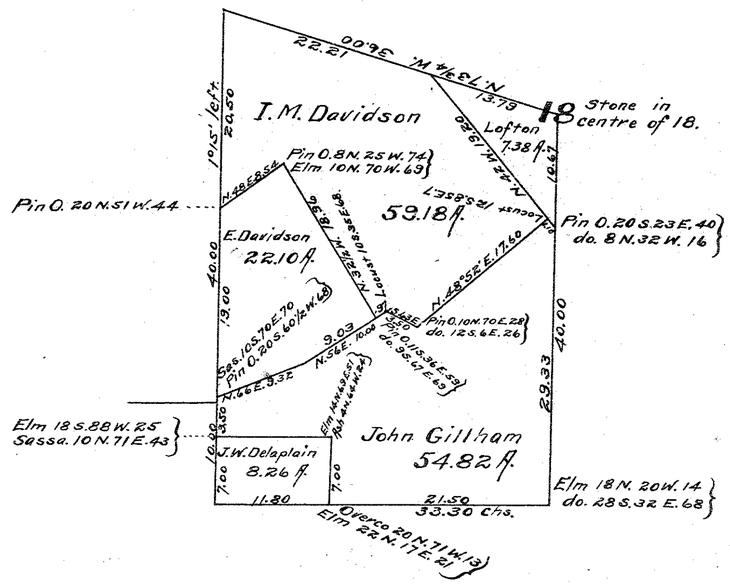

The subdivisions were also changed by myself in March 1838, to accord with the Survey of D.A. Spaulding which was approved by me, the notes of Mr. Teas being entirely uninteligible

The parties interested whose names are on the several parcels as represented on the plat above agreed upon the partition as permanent for all future time

B. Robinson, S.M.C.

T. 3 N. R. 8 W., Sec. 7, & 18. Parts.

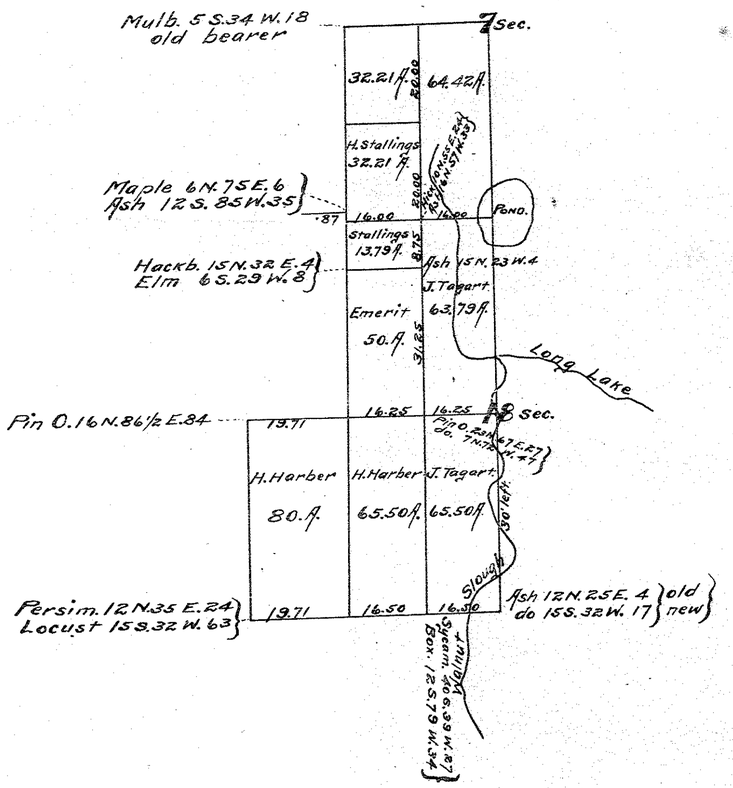

The several tracts represented on the plat above were laid off at several times, in and before the year A.D. 1840 for those whose names are on the several parcels so represented, with notes as on the plat.

B. Robinson S.M.C.

T. 3 & 4 N.R.8 W., Sec. 3, & 34.

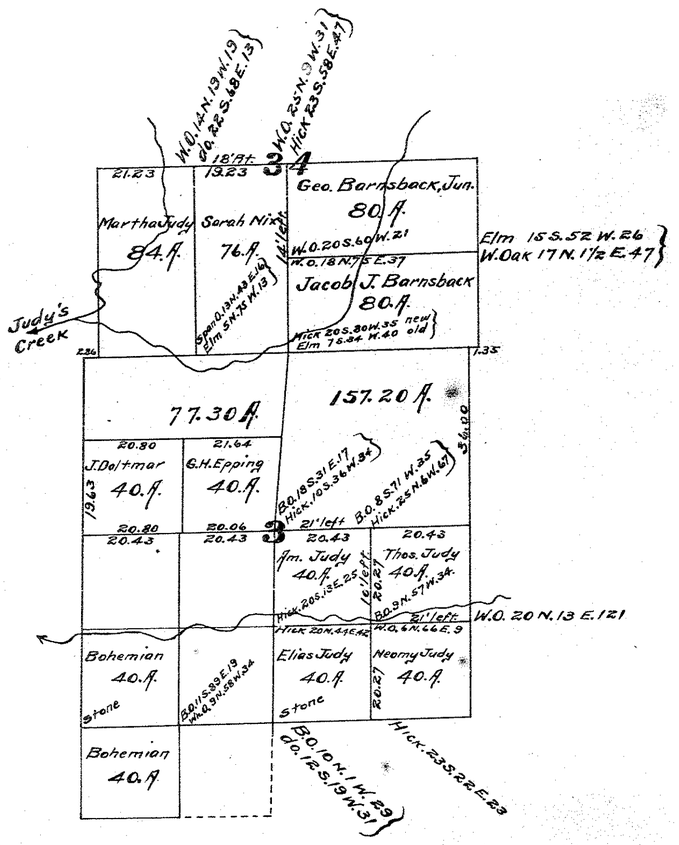

Note:- Red Ink denotes pencil notations, on original.
C.F.M.

The plat and notes above are to perpetuate the partition amongst the heirs of Samuel Judy, and the division of some other lands made before and since Dec. 1839.

By, B. Robinson, S.M.C.

T. 3 N.R. 8 W., Sec. 4. & Environs.

The plat and notes below were made to show the partition of lands amongst the heirs of Samuel Judy, in Dec. 1839.

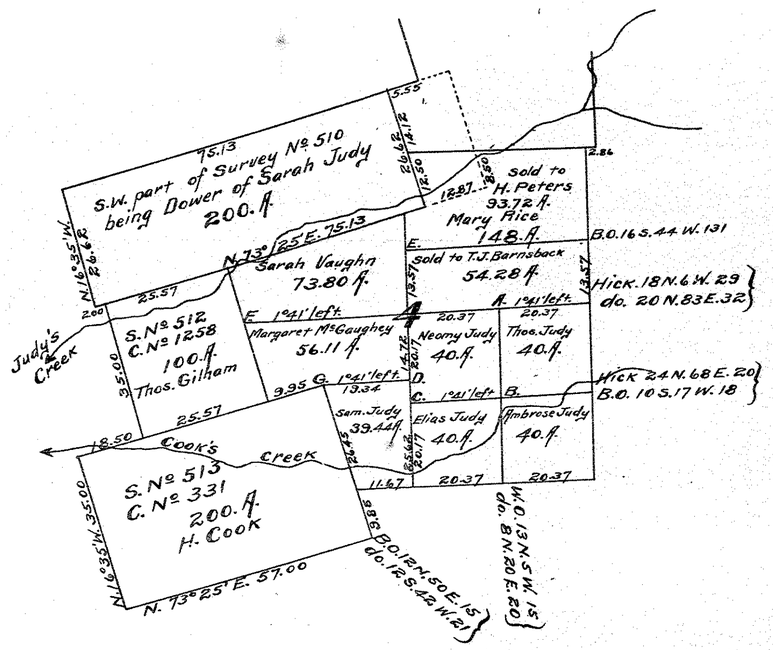

Cor. at A. B. Oak 7 S. 67 W. 42
Hick. 11 N. 43 E. 50

" B. Pin O. 7 N. 26 W. 42
Cherry 9 S. 63 W. 75

" C. Sugar 10 N. 8 W. 30
Bur. O. 16 S. 23 W. 16

" 4. Bur. O. 18 S. 50 W. 21
or centre of Sec. 4. Elm 10 N. 49 W. 13

Cor. at D. Bur O. 18 S. 75 W. 37
Hick 7 S. 21 E. 35

" E. B. Jack 12 N. 23 W. 10

" F. Cherry 13 S. 28 E. 53
Locust 13 N. 68 E. 28

" G. Pin O. 14 N. 54 W. 18 new.
do. 14 S. 14 W. 32

By. B. Robinson, S.M.C.

T. 4 N. R. 8 W., Sec. 33. & Survey No. 510.

Partition amongst the Heirs of Samuel Judy, made in Dec. 1839, by direction of Guy Morrison, William Atkins and Abraham Sippy, Comrs. appointed by Order of Court.

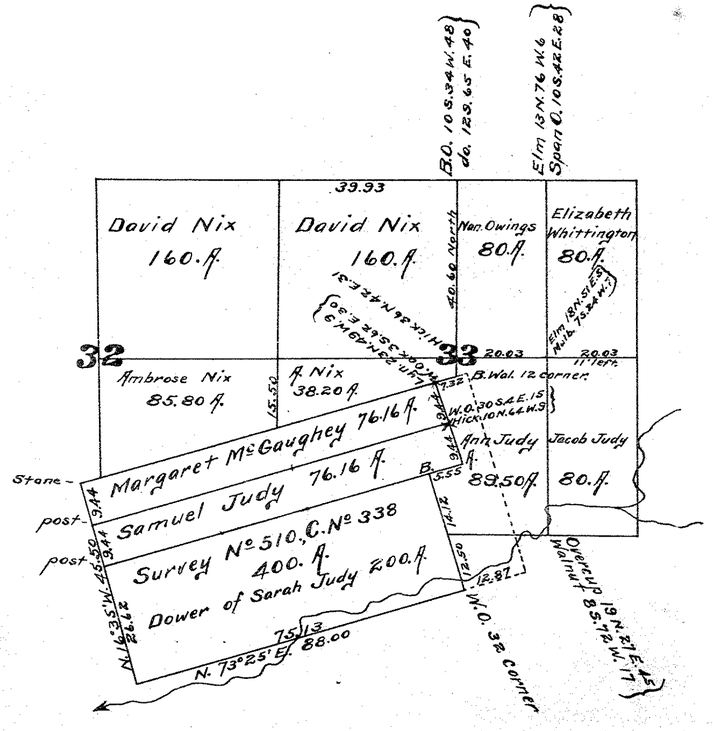

Cor. at A. Hick. 18 S. 28 W. 16 / do. 24 N. 6 W. 34

Cor. at B. B. Oak 4 N. 61 W. 15 / Hick. 4 N. 62 E. 18

Cor. South of centre of 33 on line of Survey No. 510 { B. Oak 12 S. 84 W. 54 / Elm N. 65 E. 18 }

B. Robinson, S.M.C.

T. 4 N. R. 7 W., Sections 31, & 32. Parts.

Partition amongst Heirs of S. Judy, continued.

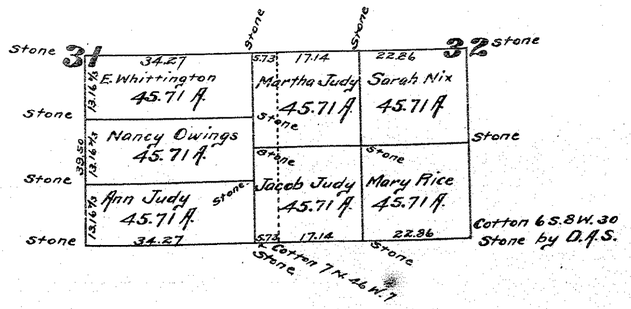

The parcels above in 31 & 32 were only randomed & the plat is more for a guide how they ought to be made, than otherwise. Time was not allowed to see whether it accorded with other surveys.

T. 3 R. 7, Section 5. S.W. quarter.

by D.A.S.

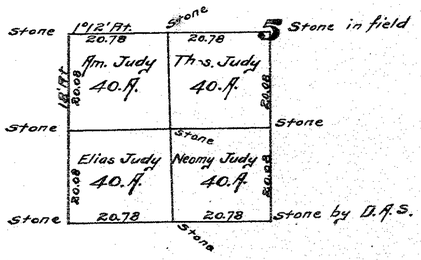

By Don A. Spaulding,

The work in Section 5 above was carefully done according to the marks set by my predecessor D.A. Spaulding, and terminates the partition for the Heirs of S. Judy.

Done in Dec. 1839.

By,

B. Robinson, S.M.C.

T. 4 N. R. 8 W., Sec. 11, & 6. Parts.

The tracts represented below were set off for I. I. Foster, July 6th 1838, the exterior agreeably to deed by T. W. Smith to Foster, interior to the Will of parties.

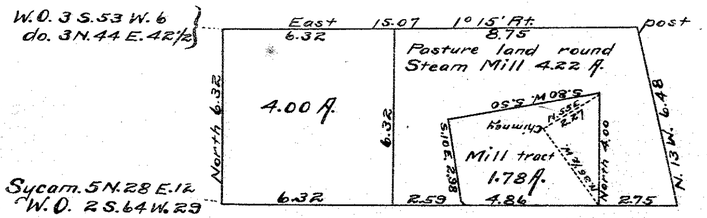

T. 4 N. R. 8 W., Sec. 6. Parts.

Laid off for Madison Coventry & others in Jan. 1839. The small field represented near the centre of Section No. 6., below, takes 4.00 acres off the .50 A. tract.

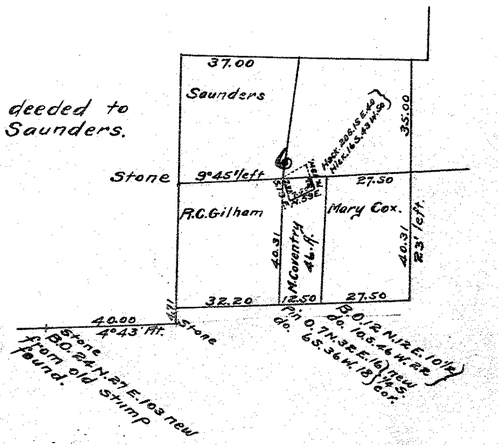

B. Robinson, S.M.C.

T. 6 N. R. 7 W., Sections 10, & 15.

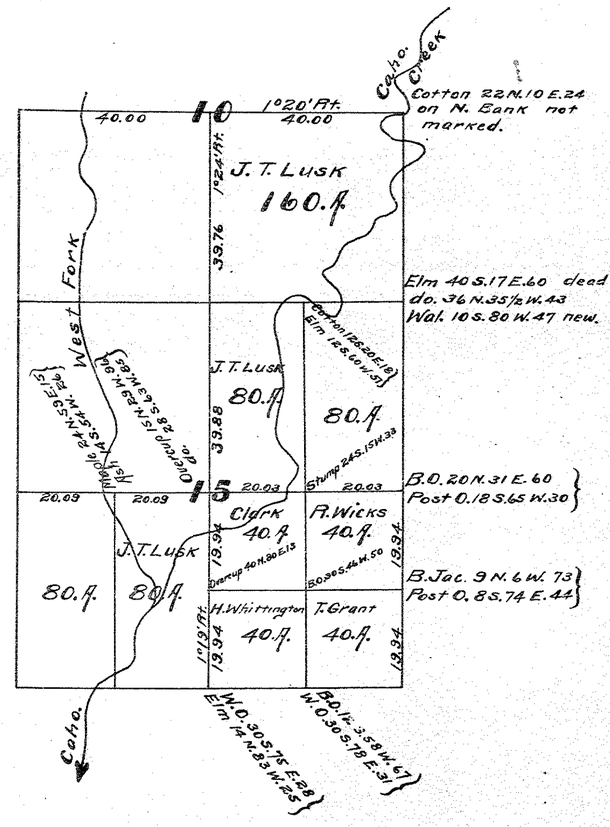

The above is a plat of subdivisions made for J. T. Lusk in April 1842, and of some others previously made for those whose names are written on their proper representatives, with such notes and marks as are on the said plat,

by.

B. Robinson, S.M.C.

T. 4 N. R. 8 W., Sec. 32. S.W. qr.

Estate of John Stallings, as divided amongst his Heirs in April, 1846.

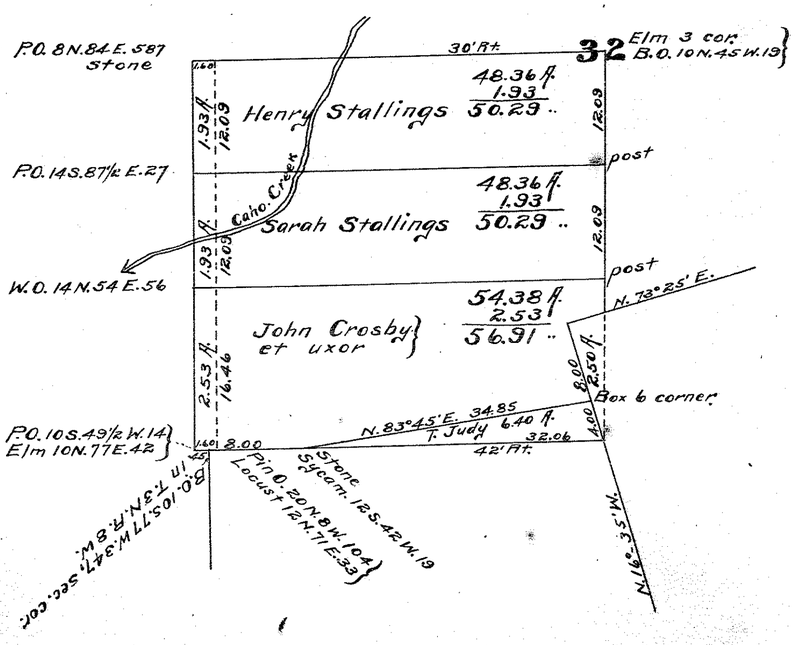

The land represented by the plat above was re-surveyed and subdivided for those whose names are on the several representatives, with such notes and figures as are on the said plat.

By

N. D. Sweeny,
Dept. Sur. for M.C.

The above plat & notes is a correct copy of returns made to me by N. D. Sweeny.

B. Robinson, S.M.C.

T. 4 N. R. 8 W., Section 29. S.E. qr.

Estate of John Stallings as divided amongst his heirs in April A.D. 1846.



The land represented by the plat above was re-surveyed and subdivided for those whose names are on the several representatives, with such notes and figures as are attached to the said plat.

By

N. D. Sweeny
Dept. Surveyor for Mad. Cty.

Examined and placed on record in May A.D. 1846.

By.

B. Robinson
Surveyor of Mad. County.

T. 4 N. R. 6 W., Section 15. S.E. qr.

Noted as on the plat below.

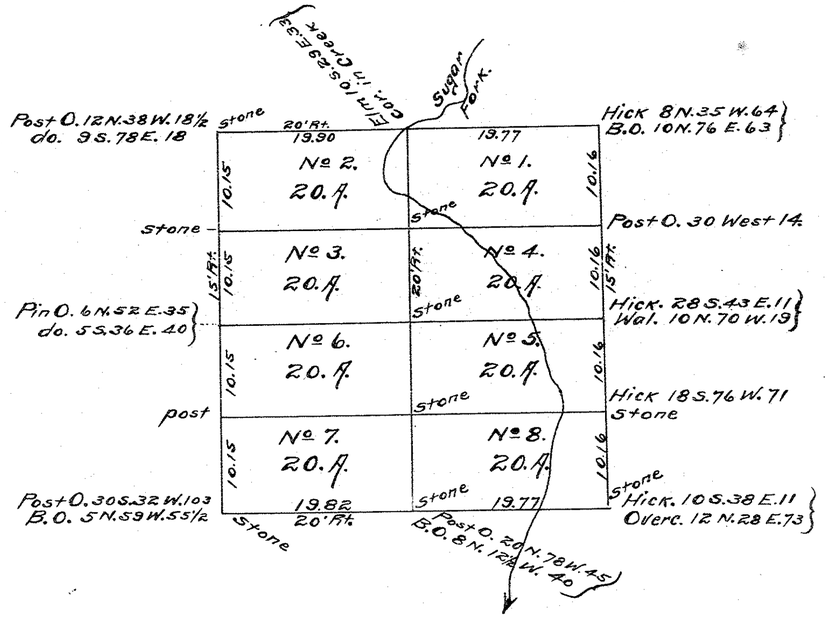

Elm 6 N. 33 E. 11
Mulber. 12 S. 62 W. 42 } corner of 1.2.3.4.

Post O. 12 N. 26 E. 6
Pin O. 10 S. 67 E. 17 } corner of 3.4.5.6

B. Oak 14 S. 48 W. 20½
do. 10 N. 26 E. 33½ } corner of 5.6.7.8.

The South East quarter of Section 15, in Township Four North, Range 6, West of the 3rd pl. meridian was established and divided as represented above for G. B. Judd & C. Blakeman, in Dec. 1842.

By
B. Robinson, S.M.C.

T. 3 N. R. 10 W., Sections 23, & 24. Parts.

West part laid off in March 1841, with notes & figures as marked on the plat.

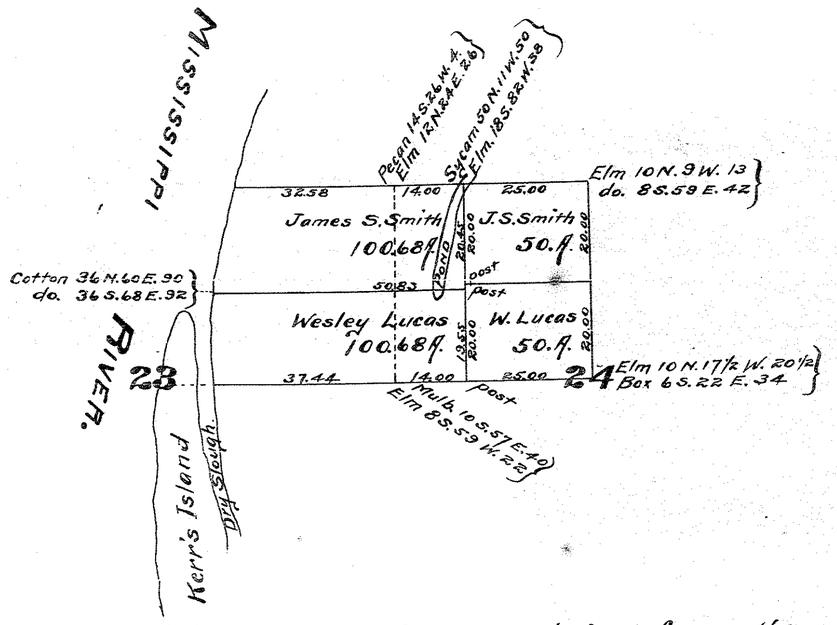

The division line of 50.83 chains, from the great Cotton trees on the Bank of the Slough, Eastward to a corner East of the small pond is 45 links south of the middle between the extreme South and North boundaries.

The 50 Acre tracts on the East, were laid off by my predecessor, in such manner as to leave but 14.00 chains between them and the Section line on the West, where it ought to have held 15.00 chains.

But the section appears to have been originally returned too small.

B. Robinson, S.M.C.

T. 3 N. R. 10 W., Sections 26, & 35. Parts.

The plat below is a representation of that part of Kerr's Island. sold by Matthew Kerr, to Stamps & Carter and measured in March A. D. 1840.

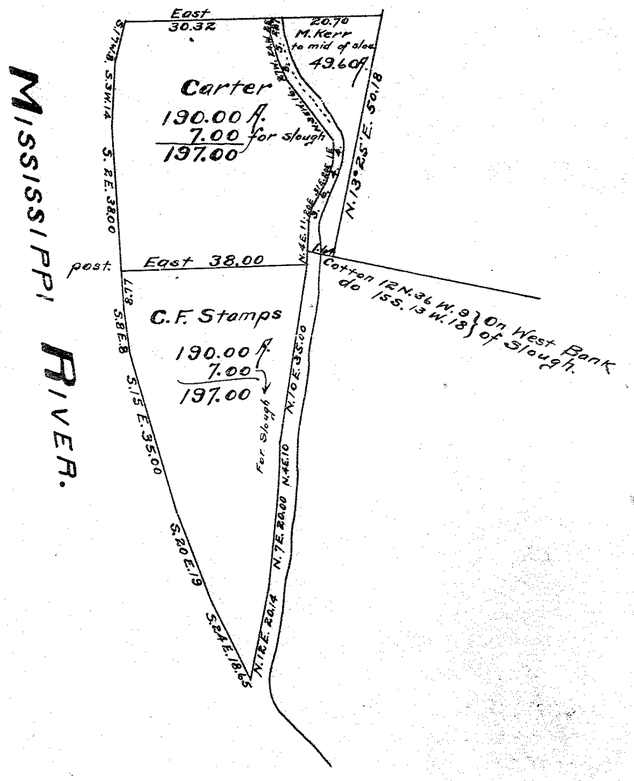

The land was sold to the middle of the Dry Slough, & there was found to be 14.00 acres in the Slough which was equally set to each party that the payment by the acre might be equal

B. Robinson, S.M.C.

T. 4 N. R. 5 W., Secs. 2, 3, 10, 11. Parts.

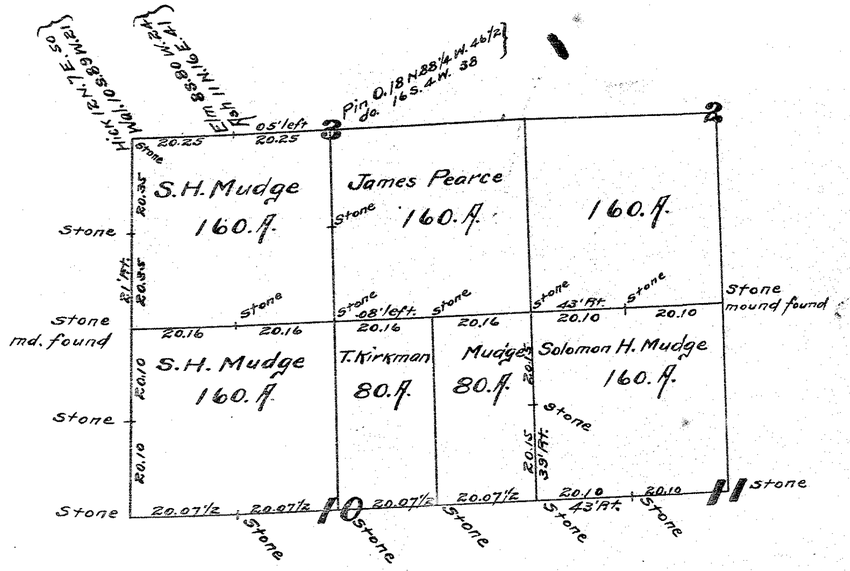

The plat above is made to represent lands surveyed for Col. S. H. Mudge in the year A. D. 1842, being parts of Sections, three, ten and Eleven, in Township 4 North Range 5 West of the 3rd pl. meridian.

B. Robinson, S.M.C.

T. 4, & 5 N. R. 9 W., Secs. 1, & 36.

The plat below is a representation, in part, of the estate of John Gillham Senior as divided amongst his heirs, by order of Court, June 29th, 1837. The two acre tract in the S.E. Corner of Section 36, was laid off for Salem Church. The line was not made between the heirs of Cox and Wm. Gillham.

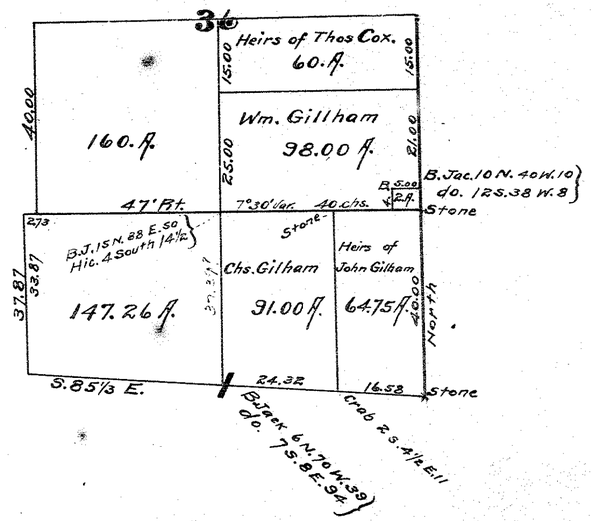

Corner at B. Black Jack 12 S. 38 E. 32
at C. B. Oak 8 N. 54 E. 26.

The S.W. qr. of Sec. 36 & the N.W. qr of Sec. 1, as marked on the plat, were not in the partition. The names of heirs set on the representatives of their respective portions.

B. Robinson, S.M.C.

Note:- Red Ink, denotes pencil notation, on original.
C.F.M.

T. 5 N. R. 8 W., Section 32. S.W. qr.

The plat below is a representation of a part of the Estate of John Gillham Senr. as divided amongst his heirs by order of Court, June 29th. 1837.

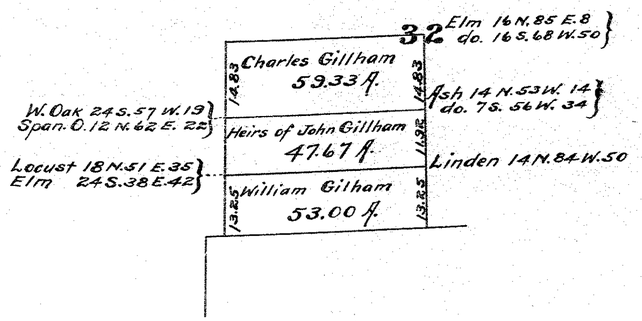

The name of every heir is put on the representative of his proper portion on the plat.

B. Robinson, S.M.C.

T. 6 N. R. 8 W., Section 22. Parts.

The plat below is to represent that portion of Section twenty-two in Township Six North, Range Eight West of the 3rd pl. meridion, divided between Nimrod Dorsey and the Heirs of Thomas, in Oct. 1842.

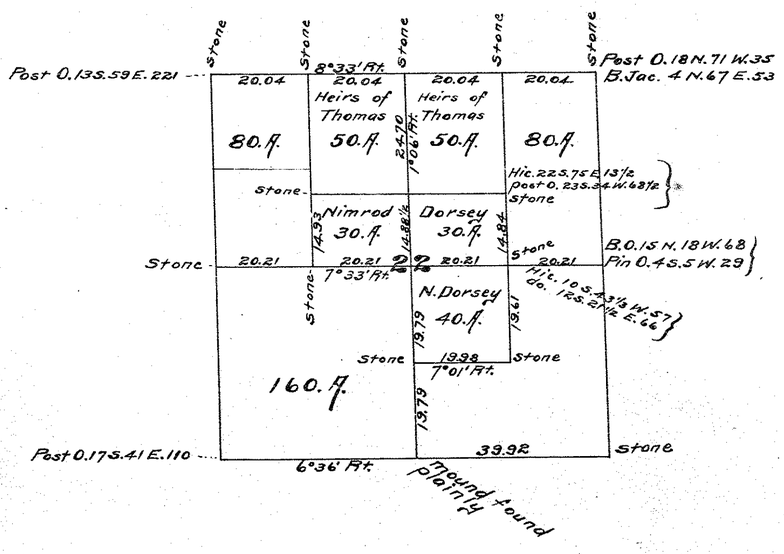

Survey made for Nimrod Dorsey.

B. Robinson S.M.C.

T. 4 N. R. 8 W., Sec. 7.

Cor. at D. Sycam. 14 S. 15 W. 28
C^Pab 6 S. 75 E. 23
" at E. Water O. 12 S. 31 W. 4
do. 12 N. 19 E. 13

Corner at B. Water O. 16 N. 22 E. 48
Persim 8 S. 81 E. 31
do. at C. Water O. 15 S. 67 W. 4
do. 18 N. 39 W. 6

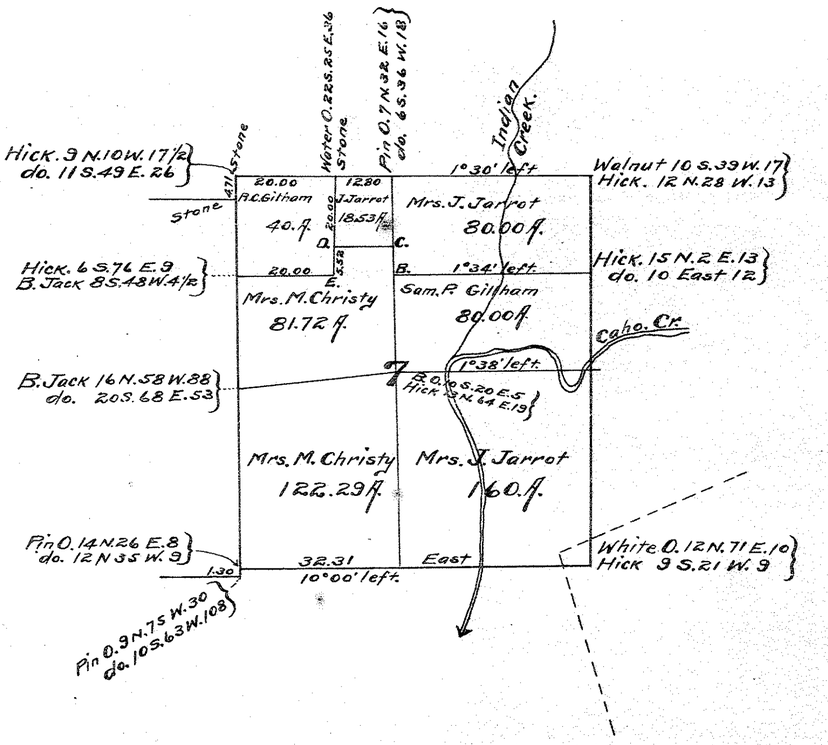

The plat above is to represent a resurvey and subdivision of Section 7, in Township 4 North, Range 8 West of the 3rd pl. meridian made for C. Tillman, in March A.D. 1845, with such notes as are set on, and near the said plat, the names of owners being set on the proper representatives

B. Robinson, S.M.C.

T. 4 N.R. 8 W., Section 8.

The plat below is a continuation from page 127, and was made to represent surveys made at the same time for the same person.

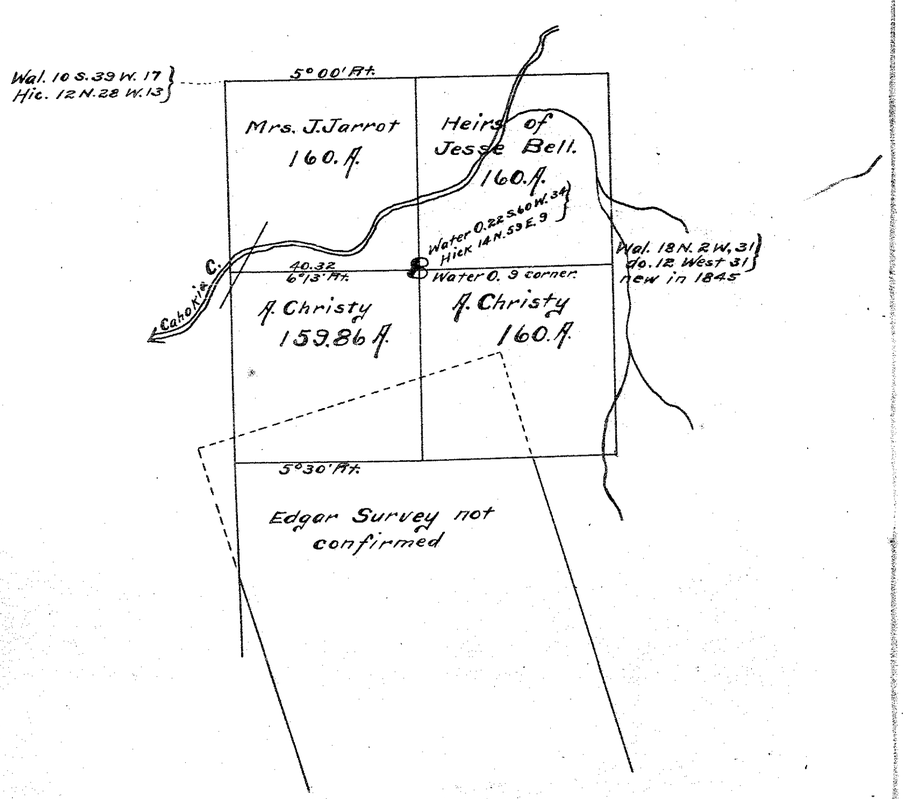

The South West qr. of Section 8 above was made fractional by a 100. Acre Survey, as the line across its North West cor will show, as will the area, but as Mrs. Jarrot owned all the rest of the land covered by said Survey it was taken from the plat to make listing for taxes easy.

B. Robinson, S.M.C.

T. 4 N.R. 8 W., Sec. 24. North 1/2.

Copied

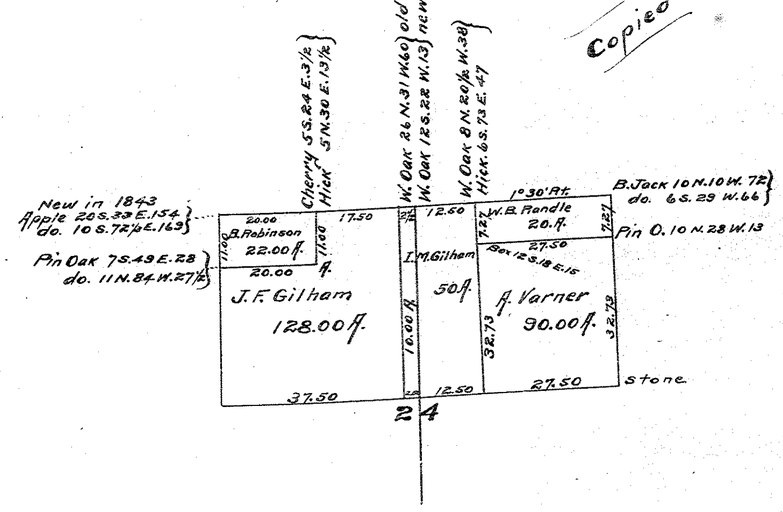

Corner at A. Elm 5 N. 44 W. 14
Hickory 5 S. 49 E. 5 1/2

The twenty-two acre tract in the North West corner of the North West quarter of Section twenty-four, above represented was first laid off in the year 1813 for Wm & Charles Gillham.

The others have been since done, but the row of corners on the South side of this diagram, through the centre of the Section have not been carefully set.

B. Robinson, S.M.C.

T. 4 N. R. 8 W., Sec. 2. S.W. qr. part.

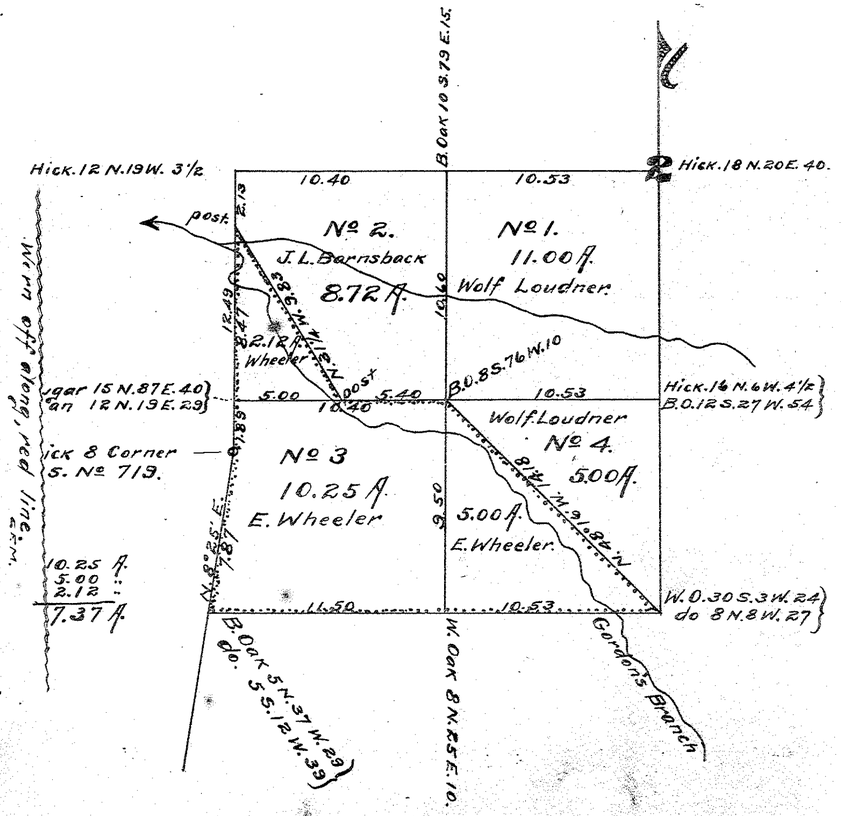

A copy of the N.E. part of the S.W. fractional quarter of Section 2, as laid off and sold to pay the debts of Cassius Heskett, dec. in May 1850.

By

B. Robinson.

T. 4 N. R. 8 W., S. ½, S.E. qr. Sec. 34.

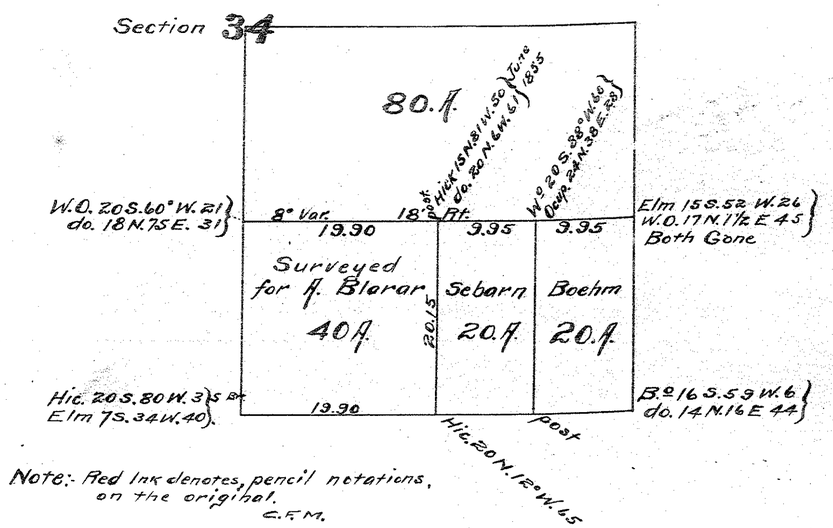

Note:- Red Ink denotes, pencil notations, on the original.
C.F.M.

Surveyed for the parties whose names are on the Several pieces, in Aug. 1852, during the interregminn or when there was no Legal Surveyor, in "Old Madison."

W. E. Wheeler.

T. 3 N. R. 8 W., S.W., S.E., Sec. 3.

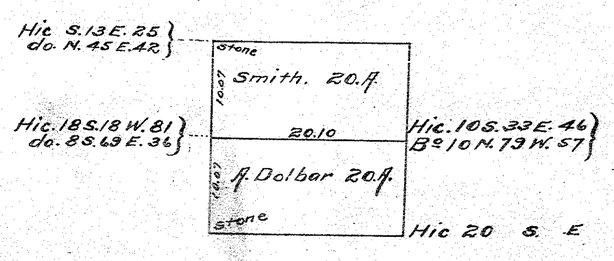

Done in Aug. 1852, during the interregminn

W. E. Wheeler.

T. 4 N. R. 8 W., W. ½ S.E. qr. 33.

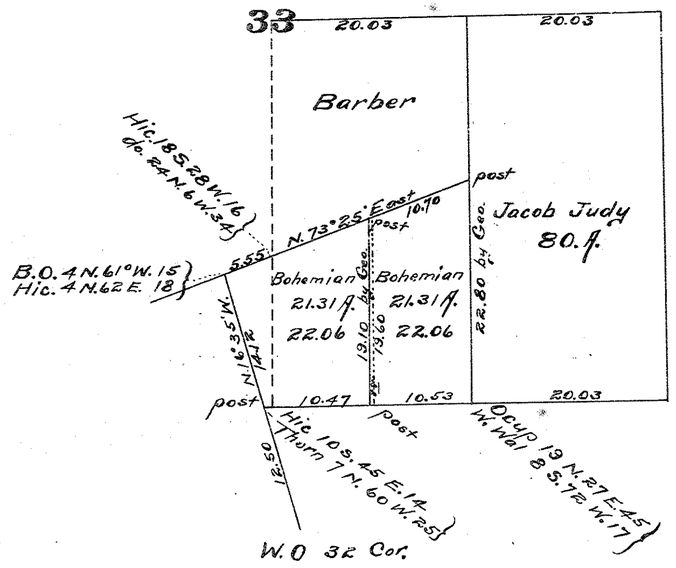

~~The dotted line 33 links East of the line Marked 13.10 chains is the proper line of division Making both parts Equal Done Aug. 1852.~~

~~W. E. Wheeler.~~

Surveyed in Conformity to the deeds made to Both parties.
Work done in Aug. 1852.

Note:- Red Ink, denotes pencil notations, on original
C.F.M.

T. 5 N. R. 7 W., S.E, S.E. 19th Sec.

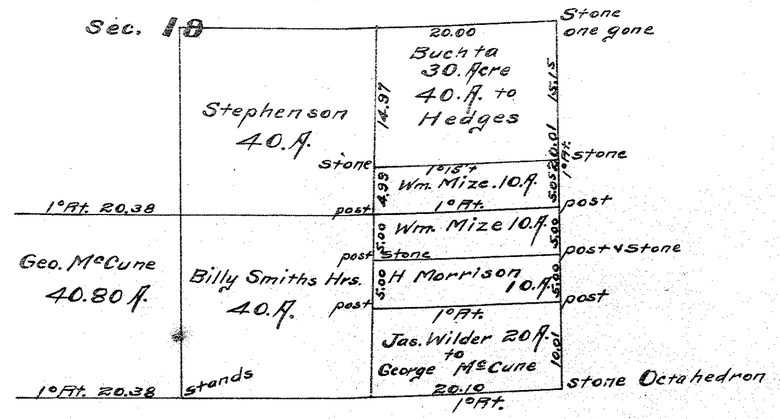

Done for parties in Feb 1853, the two 10 A. tracts and balance in Jany 1857.

W. E. Wheeler.

T. 3 N. R. 8 W., N.E. qr. Sec. 4.

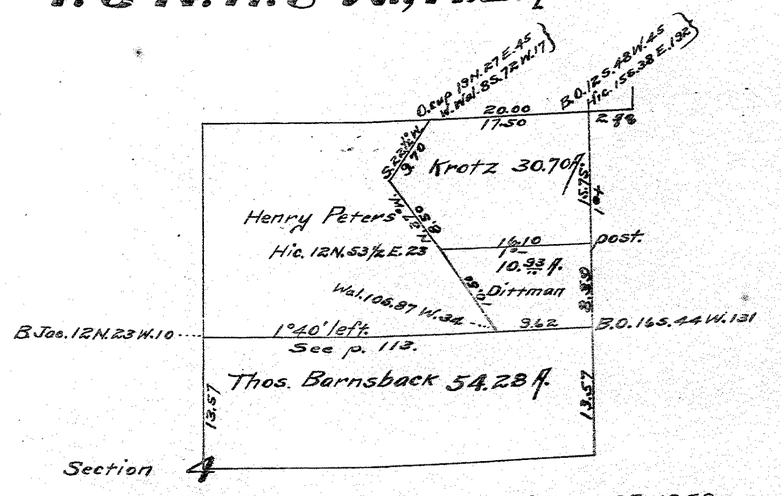

Feby. 28th 1853

The 30.70 A. tract run for Krotz.

W. E. Wheeler.

Note: Red Ink, denotes pencil notations, on Original
C.F.M.

T. 3 N. R. 7 W., N.E. qr. 15.

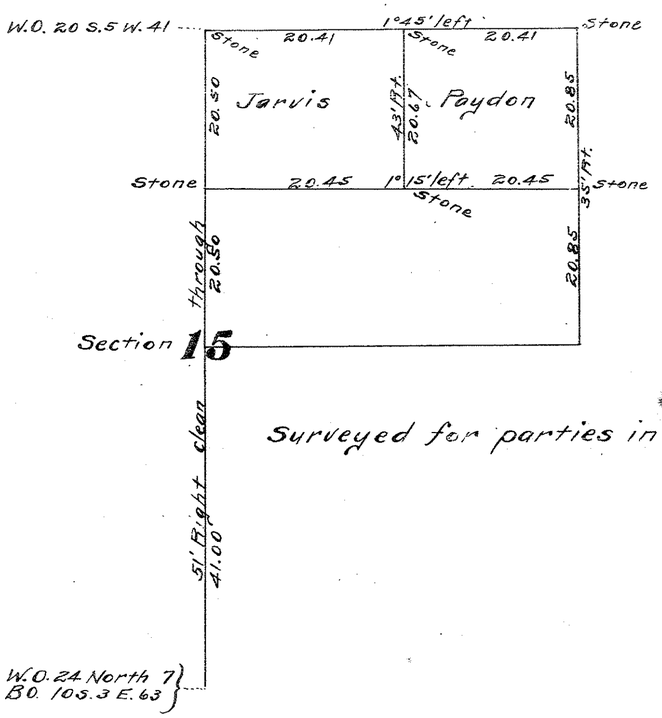

Surveyed for parties in March 1853
W.E.W.

T. 4 N. R. 7 W., S.E. qr. Sec. 19.

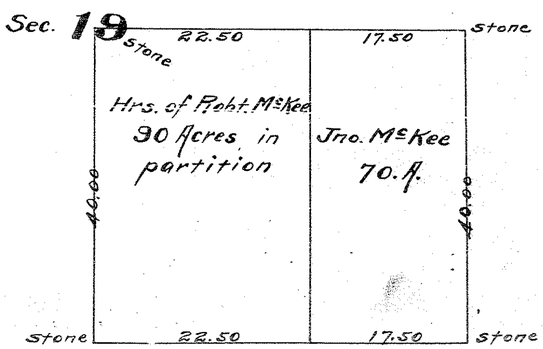

T. 4 N. R. 7 W., E. 1/2, S.W. 28.

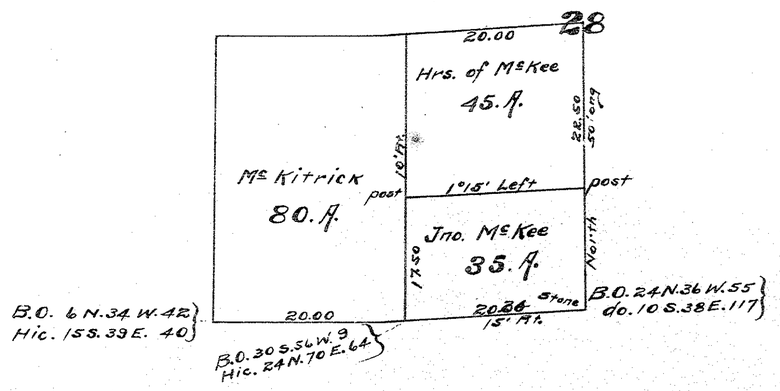

Done March 20th 1853.
W.E.W.

T. 3 N. R. 7 W., S.E. qr. Sec. 18.

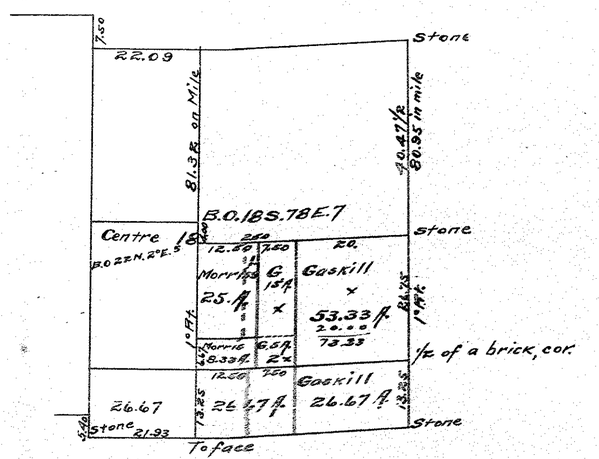

Gaskill lets Morris have the 5 acre tract marked 1, in lieu of the 5 acre tract marked 2, and division made by them in March 1853.
W. E. Wheeler.

Note:- Red Ink, denotes pencil notations, on original
C.F.M.

T. 5 N. R. 7 W., N.E. qr. Sec. 7.

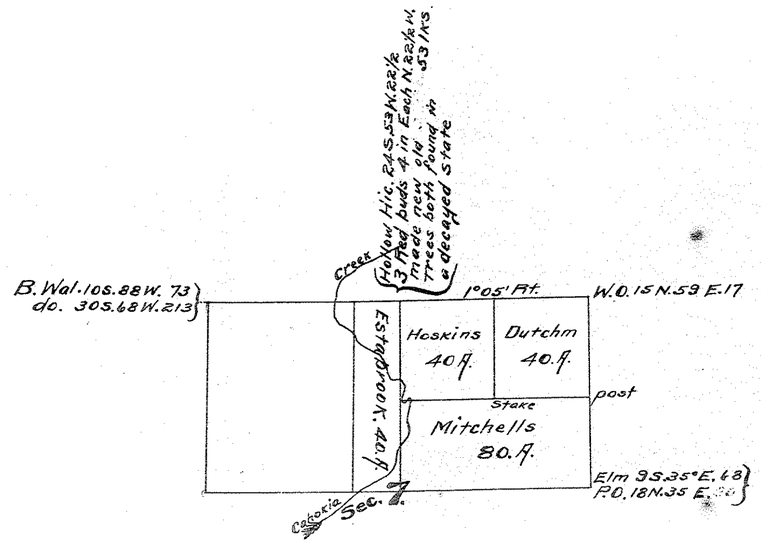

Surveyed the 40 A. tract for Hoskins and
the 80. A. tract for Mitchell in Aug. 1853
W. E. W.

T. 4 N. R. 8 W., S.E. qr. Sec. 15.

Survey made for those whose names are on the plat, in April 1853.
by W. E. W.

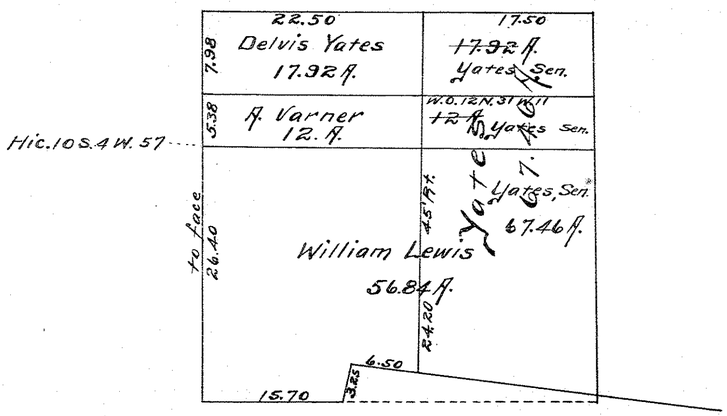

NOTE:- Red Ink, denotes pencil notation, on original.
C.F.M.

T. 3 N. R. 9 W., N.W. 24.

Done during the Interregminn.
W. E. Wheeler.

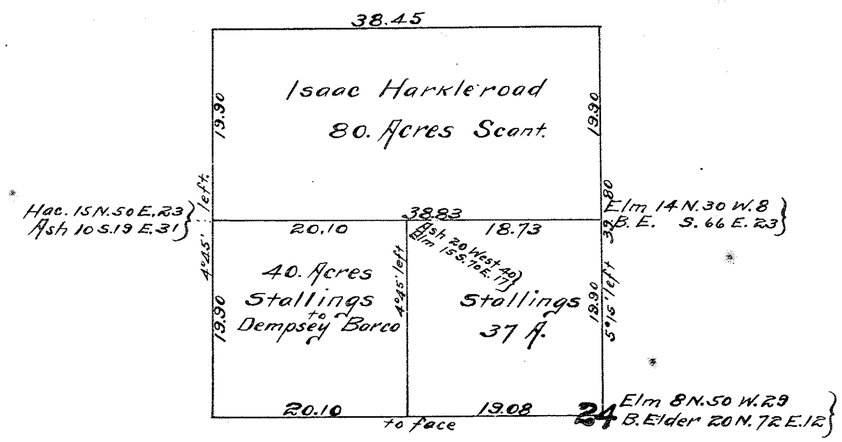

Record of Corners for the following page

Stations		Witness Trees	Size	Course	Dist.	
At	20	Black Oak	18	N.86°E.	60	
		Hickory	11	S.49 W.	46	
"	21	Black Oak	36	S.9W.	130	und stone
		White Oak	30	N.-W.	112	
"	22	Elm	11	N.78W.	50	
		White Oak	20	N.45 E.	45	
"	23	Walnut	12	S.72W.	111	
"	24	White Oak	20	S.82E.	39	Gone to Waggon Shop
"	25	Sassafras	9	S.69W.	46	old stumps both
		Hic.	6	N.81 E.	31	standing in '53
"	26.	Hickory	12	N.79W.	20	
		Black Oak	6	S.89E.	13	
"	27	Post Corner				

Corners to the 40 Acre Tract Marked Tunnell

Cor. Marked 1. Elm 15 N. 55 E. 54

Cor 2. Stoop Hic. 24 N. 23 W. 25; Span Oak 8 N. 30 E. 21 — Cen. 16 { W.O. 15 S. 64° E. 16; W.O. 15 N. 74 W. 16

Cor. 3. Hic 12 S. 72½ E. 28; do. 14 N. 6 W° 23 — at 11 { Hick 12 East 6; Span O. 16 S. 76 W. 41

Cor. 4. Elm 15 S. 22 W. 5; Hic. 18 N. 73 W. 14 — at 12. { Elm 12 N. 32 W. 6; Wal. 10 West 29

The Two Last Corners are probably incorrect as the Calculations in the division of the 33 acre tract of which it is part, were made on the ground in a hasty harum scarum manner.

W. E. W.

T. 4 N. R. 8 W., Secs. 16, & 17,
Also Claims Nº 517, and Sur. Nº 587.

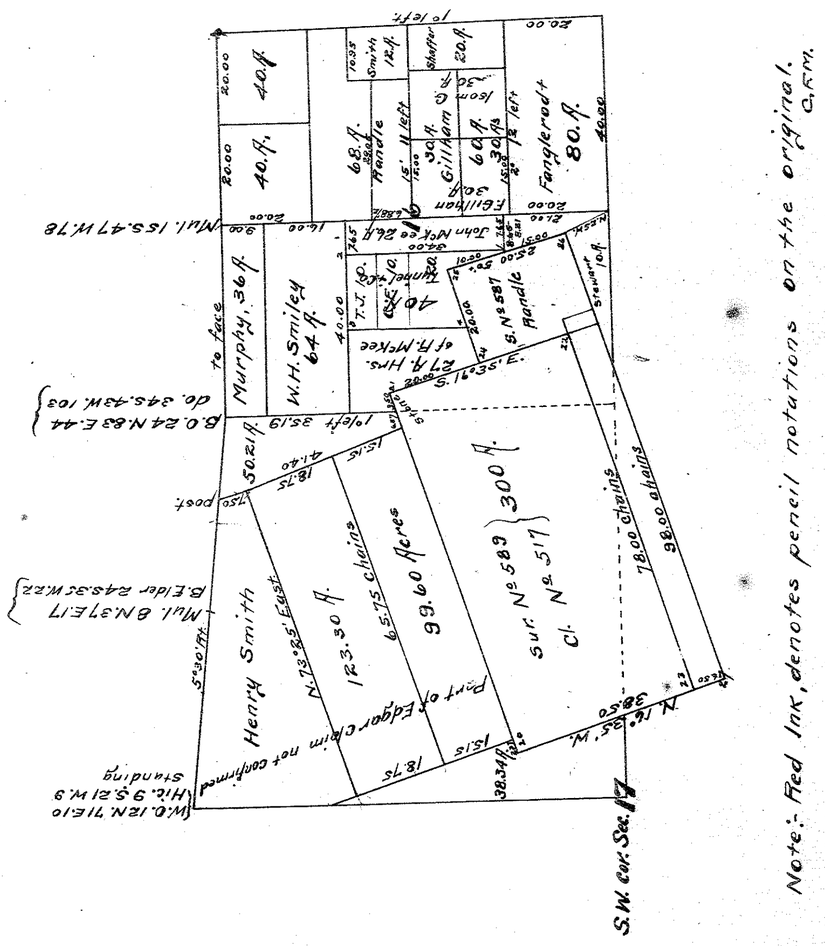

Note:- Red Ink, denotes pencil notations on the original.

C.F.M.

The above plat is taken partly from papers of B. Robinson, not recorded and partly from Surveys made by Myself prior to my Election as County Surveyor.

W. E. W.

1BNVII

RECORD OF SURVEY'S.

KEPT BY,

Wm E. WHEELER.
SURVEYOR of MADISON CO.

The following page Exhibits that part of the Gillham Estate lying in Secs. 7, 8 & 9, in T. 3 N. R. 9 W., Surveyed for Zephaniah Job, Commissioner, to sell said lands.

The Stone Corner in the centre of Section 8, was previously set by B. Robinson, and the other lines through the Section have been run to conform to it.

Done in Dec. 1853.

by,

W. E. Wheeler.
Sur. M.C.

That part in Sec. 8 & 9, Marked Hayes was Surveyed for Hiram Arthur Guardian, of infant Heiress of Hayes Estate, also run the 15 A. tract for him and the S.E. of S.E. 7, for Knowles in April 1853, and retraced in December 1853.

W. E. Wheeler, S.M.C.

Town 3, North, Range 9 West, Secs. 7, 8, & 9 Parts

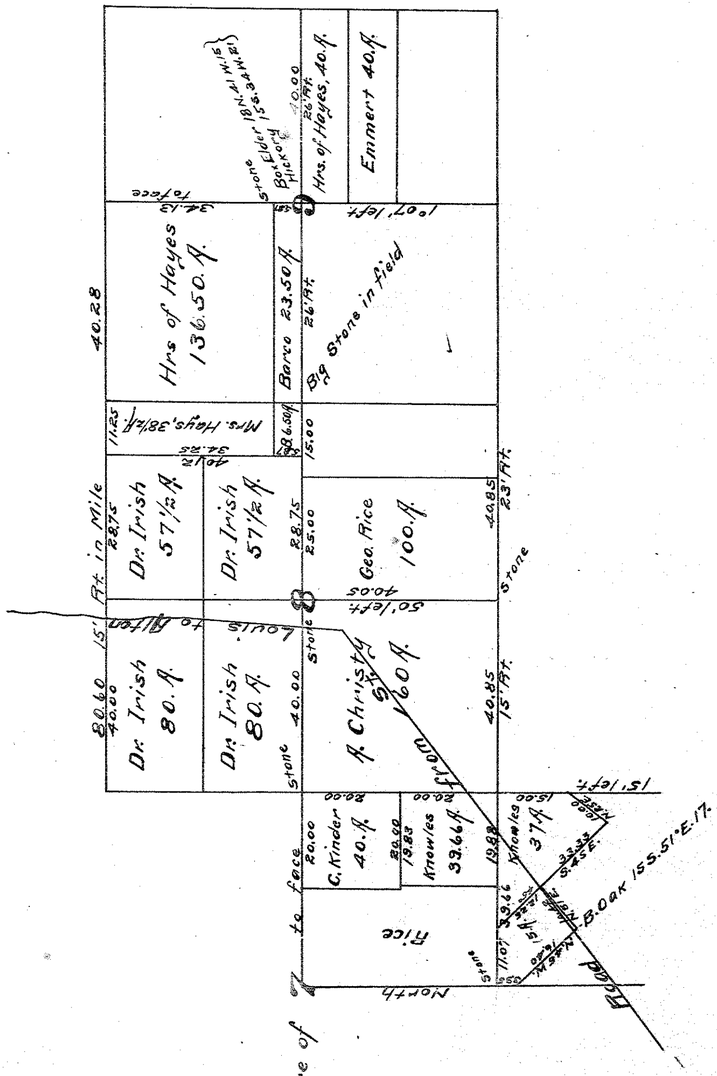

B

T. 4 N. R. 9 W., Sec. 17, & Survey's.

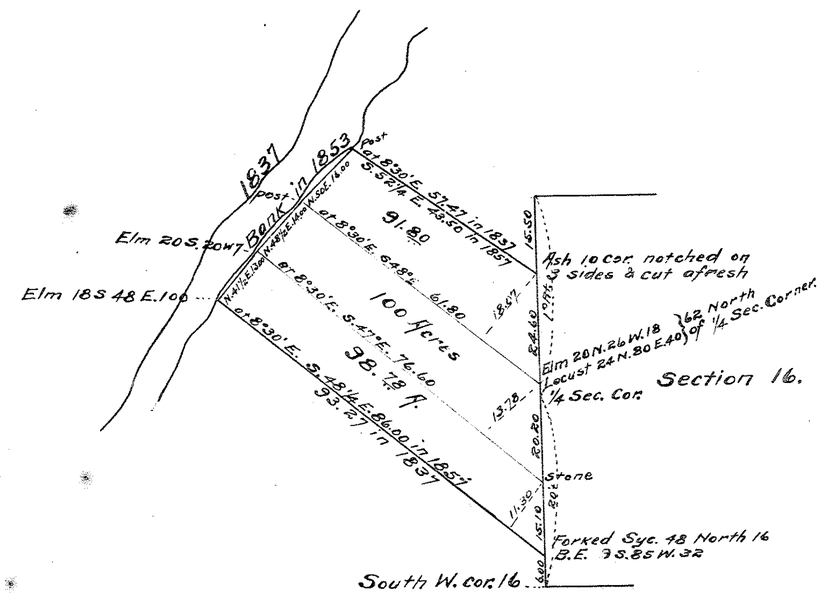

Resurveyed for A. Christy and Others on the 13th Dec. 1853. By.

W. E. Wheeler, Sur. M.C.

Note:- Red Ink, denotes pencil notations, on original.

C.F.M.

T. 3 N. R. 9 W., Secs. 17, & 20. Part.

The 80 A. tract in the S.E. qr. of Sec. 17, was Surveyed to conform as near as possible to a deed given to said Land by the patentee the description in the deed being almost unintelligible and at variance with mathematical propriety. Surveyed in 1853., By W. E. Wheeler.

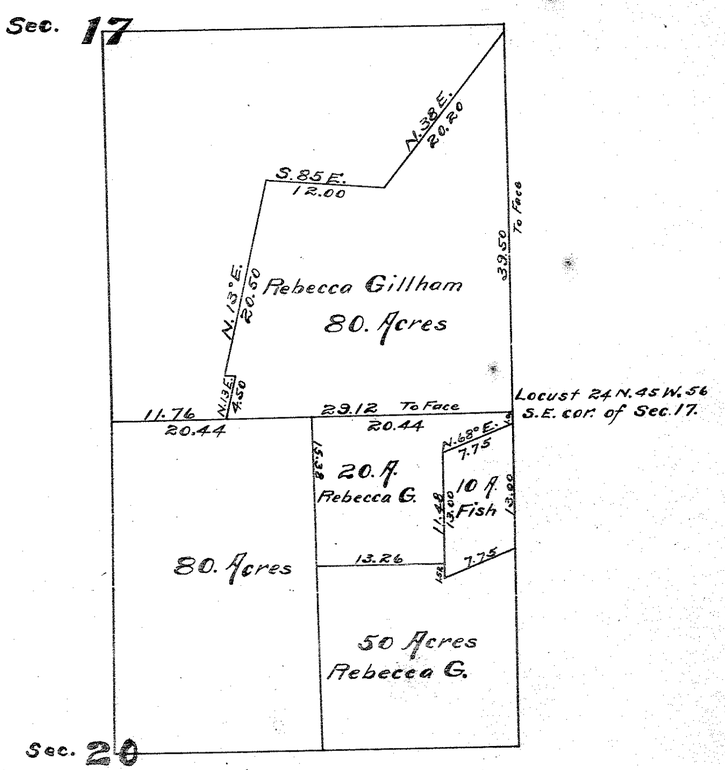

T. 5 N. R. 8 W. Sec. 36, N.W. qr. of S.W. qr.

Surveyed for Wm. Manion, in Dec. 1853.
By, W.E. Wheeler, Sur. M.Co.

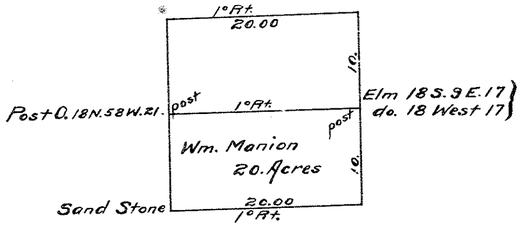

T. 4 N. R. 8 W., Section 22, N.E. qr.

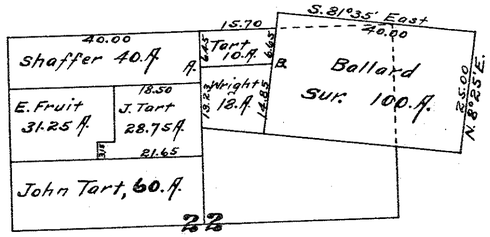

The 10 A. tract in the N.W. Cor. of N.E. qr. 22 was set off for Jno. Tart, in Dec. 1853, By
W.E. Wheeler, Sur. M.Co.

A chinque pin Oak 24 N. 22 E. 13.
B. Hackberry 18 S. 20 W. 44
Do. 12 N. 74½ W. 36

T. 4. N. R. 7 W., Sect. 25, N.W. qr.

Done for parties as shown below in Feby 1854.
By. W.E. Wheeler,
Sur. M. Co.

In the 40 A. tract marked A. Smart, it was agreed for Smart to have this overpluss on the East but none on the North.
W.E. Wheeler.

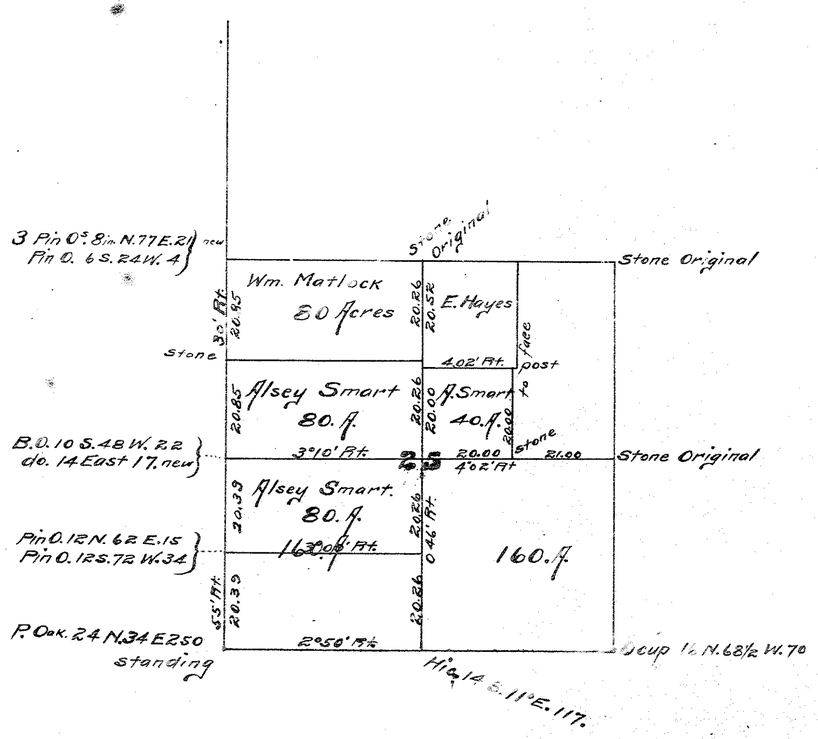

Note:- Red Ink, denotes pencil notations on original.
C.F.M.

T. 3 and 4 N.R. 9 W., 3rd P.M., Secs. 5, & 32 Parts.

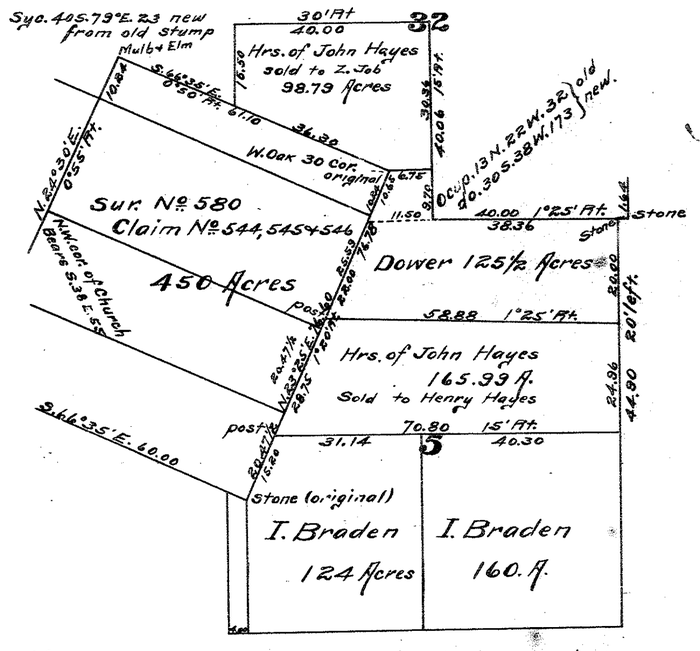

Note:- Red Ink denotes pencil notations on original

Division was made of the Estate of John Hayes According to the report of the commissioners to assign Dower &c. on the 5th, 6th, 7th & 8th days of Dec. 1853.

By
W. E. Wheeler, Sur. M. Co.

Hiram Arthur }
John Arthur } Chain men.

T. 4 N.R. 7 W., Sec. 26, S.E. qr. N.W. qr.

Surveyed for Ramsey on the 10th Feby. 1854

By,
W. E. Wheeler, Sur. M. Co.

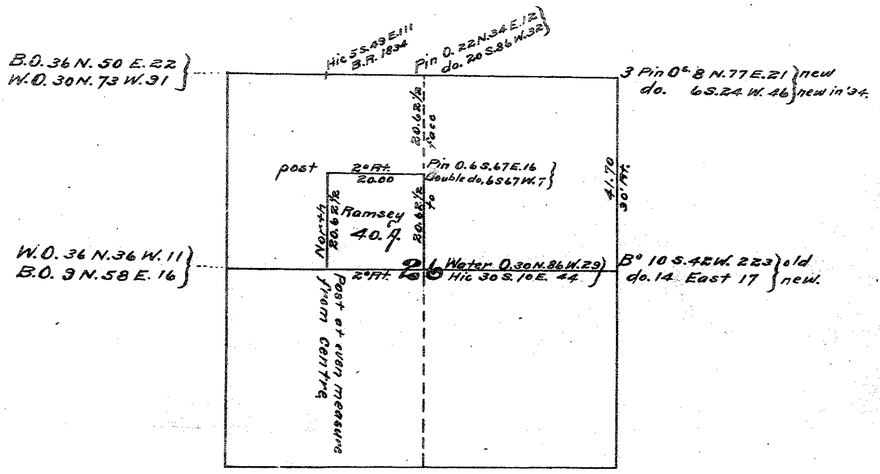

T. 4 N.R. 9 W., N.E. qr. Sec. 31. Part.

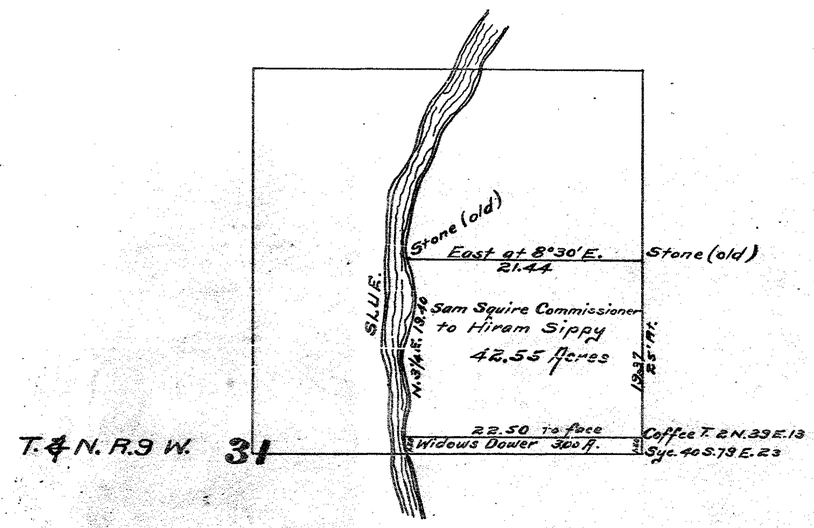

Surveyed as above shown for Saml. Squire, Commissioner, to sell. Sept. 1st 1857

W. E. Wheeler.

T. 3 N. R. 10 W., Survey No. 604.

Surveyed the 22 A. tract and retraced the old lines of the 50 A. tract for John Beele on the 25th Feby. 1854.

Wm. E. Wheeler, S.M.Co.

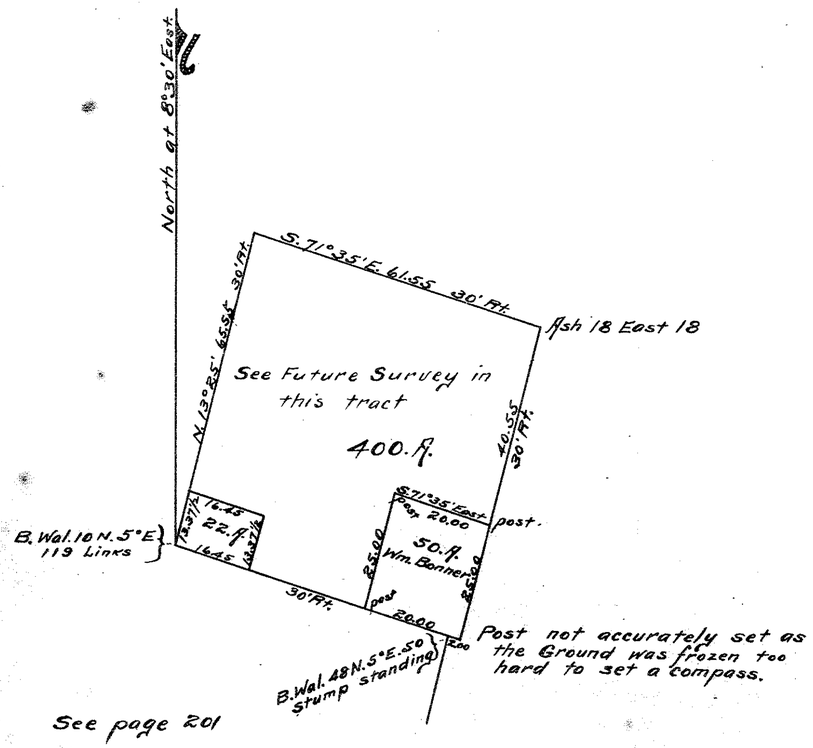

See page 201

T. 4 N. R. 9 W., Sec. 34, E. pt. S.E. qr.

Surveyed Feby. 4th 1854 for those whose names are on the plat. The tract lying East of the Middle of the Lake was supposed to contain 140 Acres and 100 A. off the N. part was sold to Roetmeyer and the remaining 40 more or less to Bueche but did not hold out as shown below.

Done by

W. E. Wheeler,
Sur. M. Co.

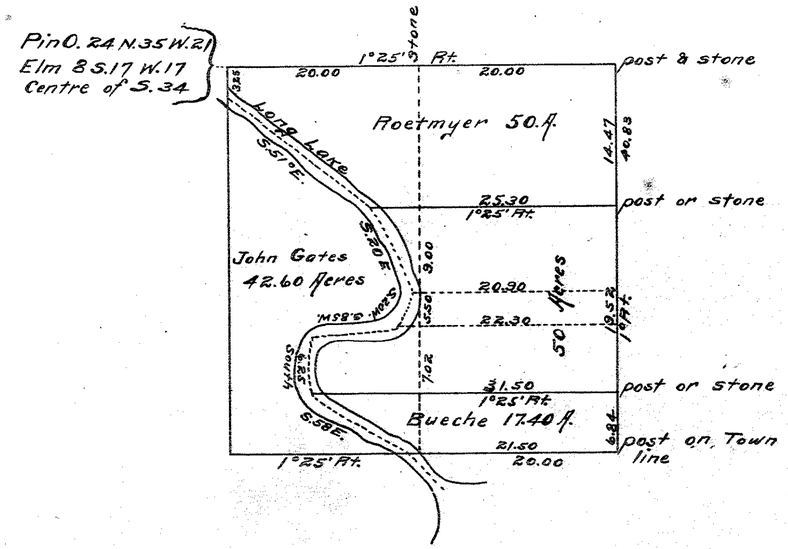

T. 4 N. R. 9 W., 3rd pl. Mdn., Secs. 22 & 27.

Surveyed as shown below for Allen Adkins in Febuary 1854, By,
W. E. Wheeler, S. M. Co.

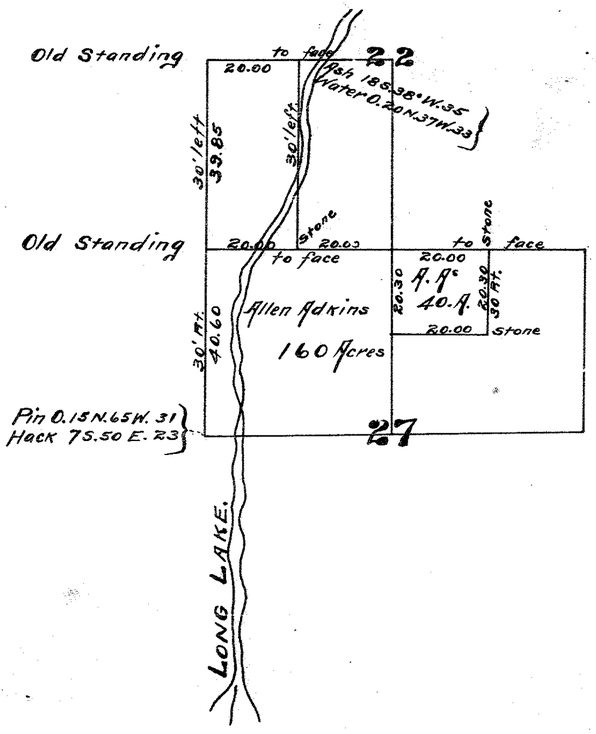

T. 3 N. R. 7 W., Sec. 22. N. 1/2.

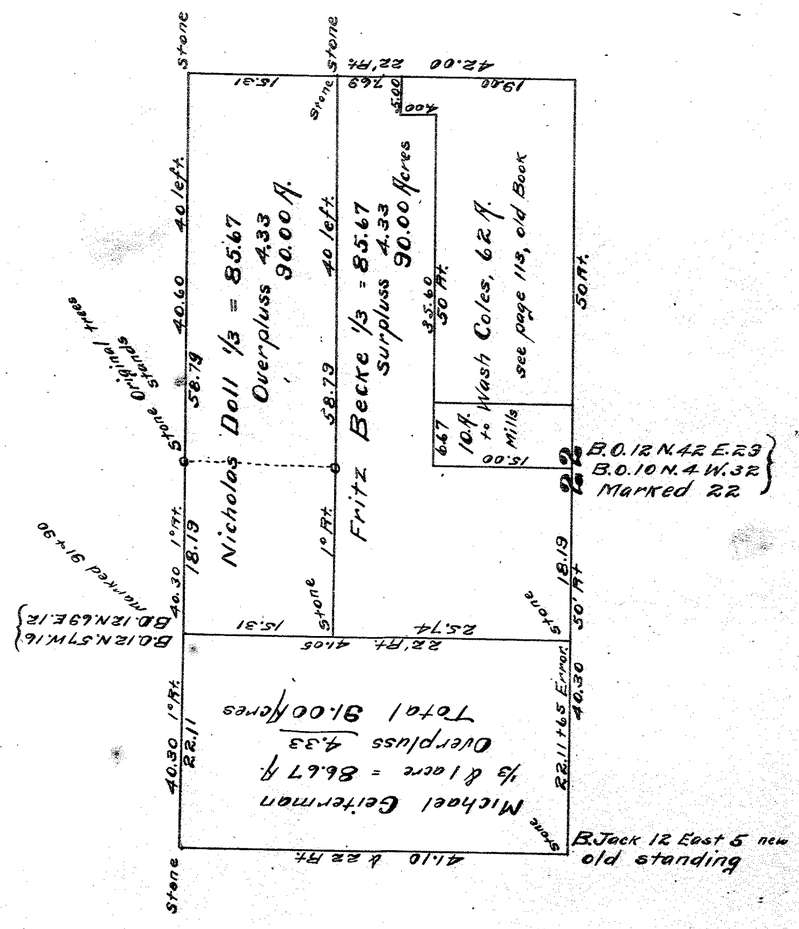

In measuring South from the cor. line Black ..... marked 91, to the stone cor. below the South line of the 91 A. tract was found to be 65 links too long. but how it happened I do not know but suppose the Error to be in Chaining.
W. E. Wheeler. S. M. Co.

Note:- Red Ink, denotes pencil notations, on original.
C. F. M.

T. 4 N. R. 7 W., Sec. 28.

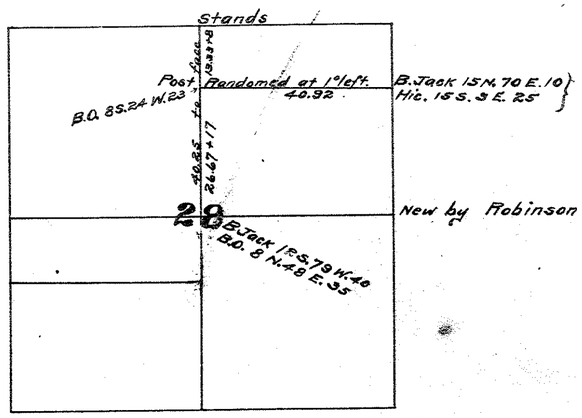

T. 3 N. R. 9 W., Sec. 19.

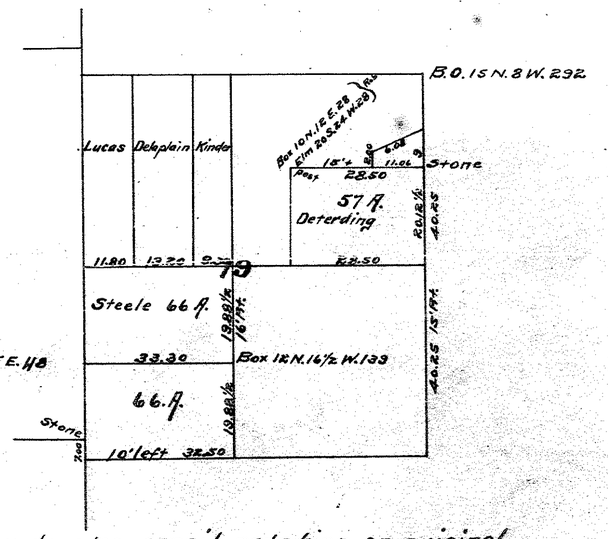

Note:- Red ink, denotes pencil notation, on original.
C.F.M.

T. 4 N. R. 7 W., Sec. 5.

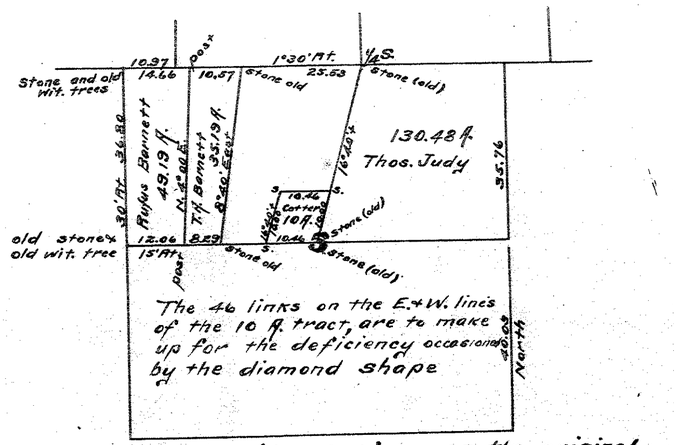

Note:- Red ink, denotes pencil notations on the original.
C.F.M.

T. 4 N. R. 9 W., Sec. 27., S.W. quarter Feby. 1857.

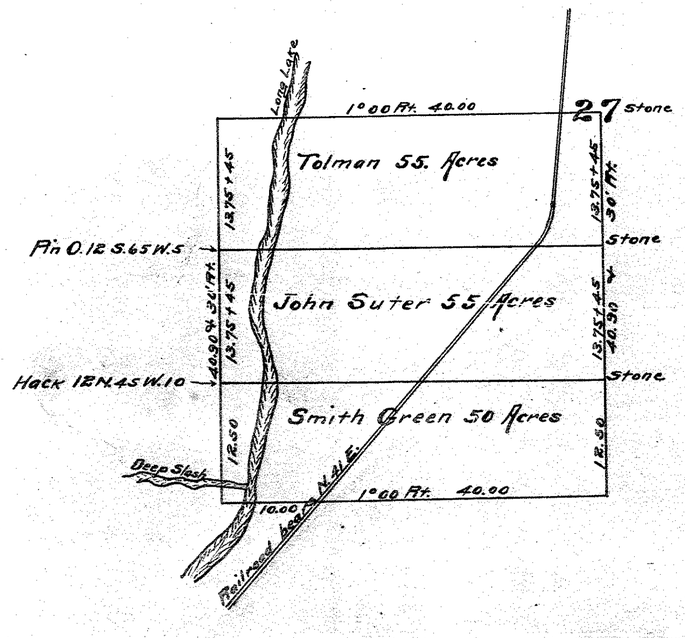

T. 4 N. R. 9 W., Sec. 15, & Part of 16.

Feby. 1857.

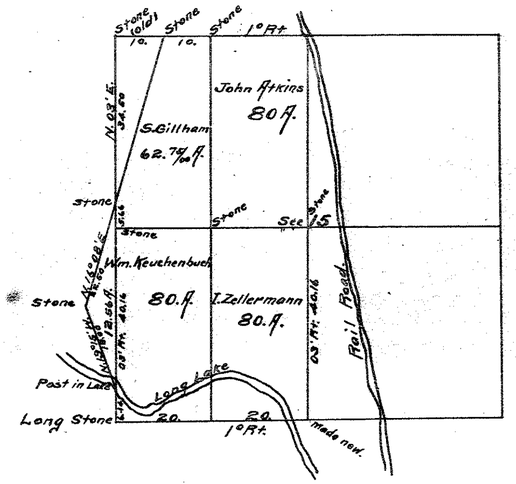

T. 3 N. R. 10 W., Secs. 12, 13, 14, 23, & 24. Parts

Surveyed for Hrs. of Jas. S. Smith, Dec.

The 37 2/3 Acre tract was sold by John Bathick to George Morton, A.D. 1828, See Book 7, Page 244, and from him to Valentine Heaton, A.D. 1837, Book 17 Page 289.

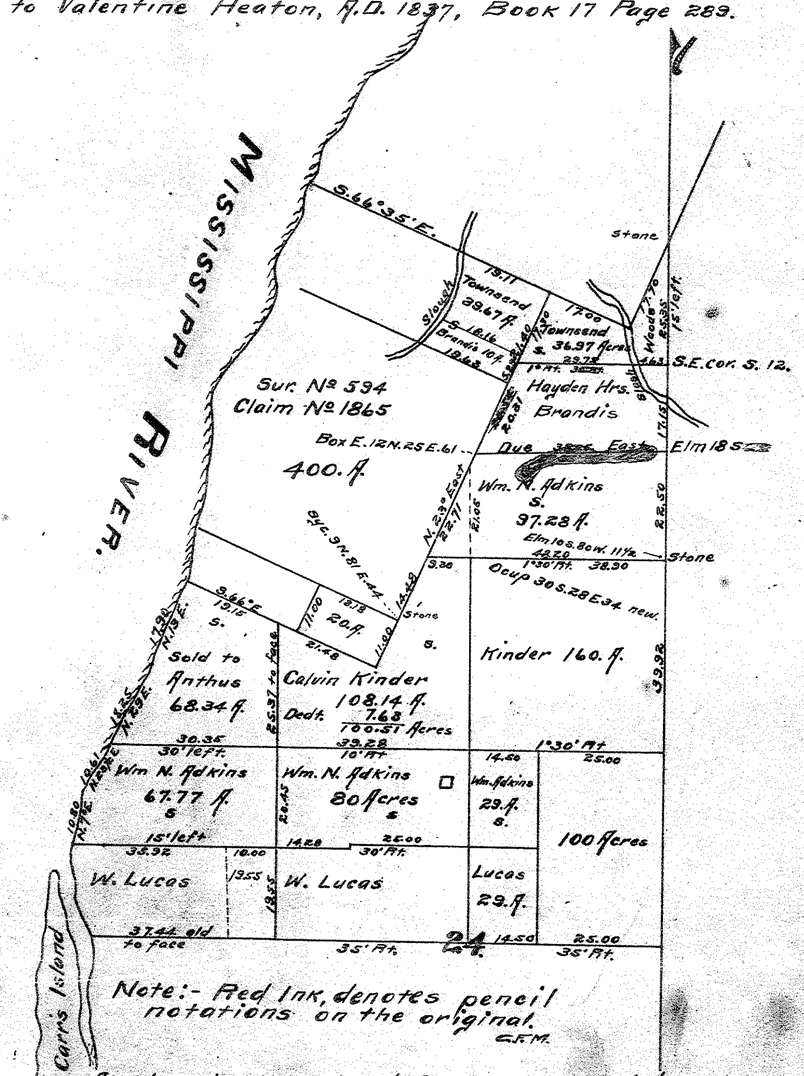

All those tracts marked S. were Surveyed by me for the purpose of making accurate Estimates of their contents. The Lines were Run by the Notes of a former Survey by D. A. Spaulding,
Done in Dec. 1853, by W. E. Wheeler. Sur. M. County

Town 3, North, R. 7 West. Section 22.

S.W.qr. E.½. Surveyed For Geiterman & Shrader on the 8 day of April A.D. 1854, by W.E. Wheeler Sur. M. Co.

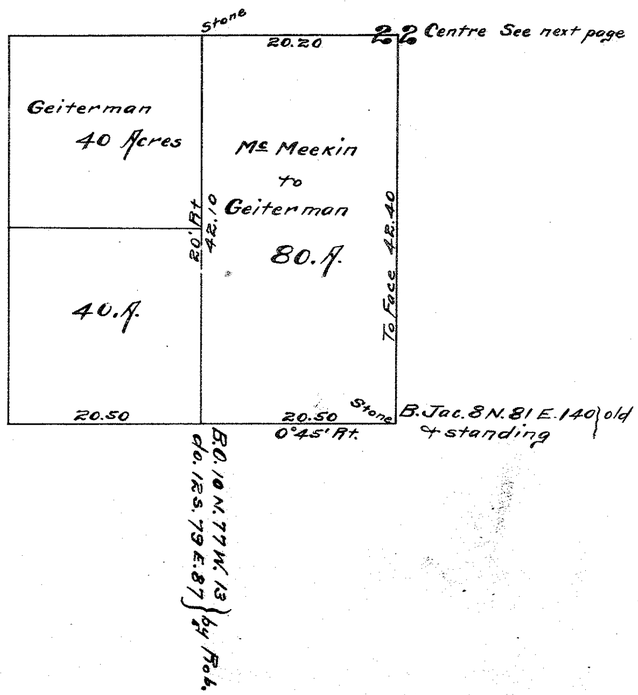

Town 3 N. R. 7 W., Section 22. N.½.

Surveyed Feby. 13th 1854.
By. W. E Wheeler.

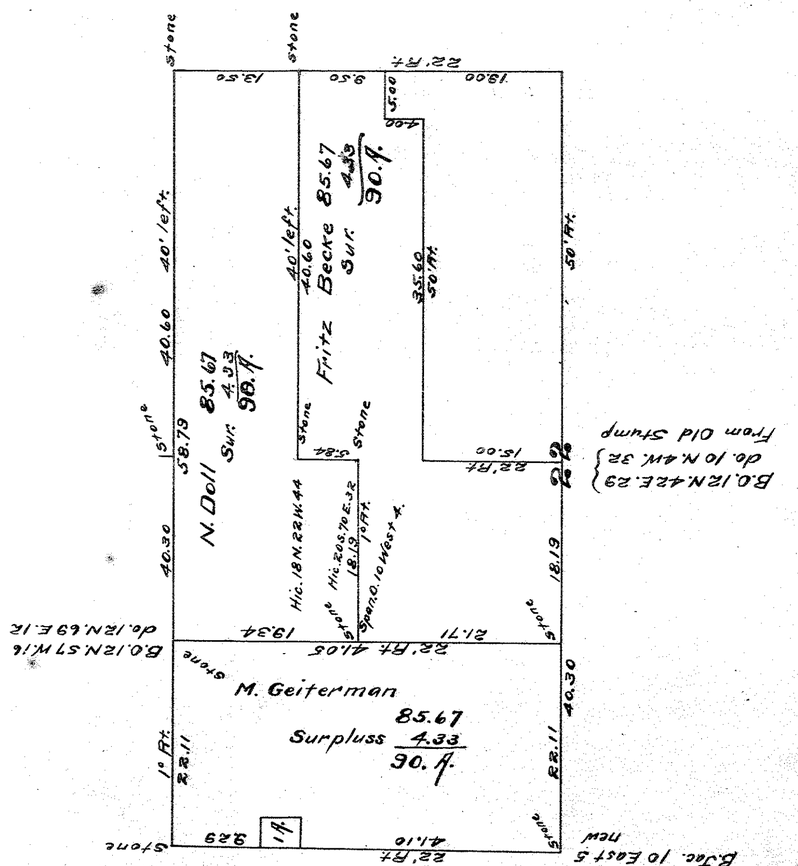

T. 3 N. R. 7 W., Section 28 & 29. Parts.

Surveyed as below on the 5th April A.D. 1854.
By W. E. Wheeler, Sur. M. Co.

Note: The E & W. Line through the centre of 28 bears 1°50' Rt. instead of 1°32' as set down by Robinson, But His corners on this line have not been altered although very improperly set as seen on the line from the Centre of Sec. 28, running to the westward at 3° Rt. to Strike the corner 80 rods West.

W. E. W

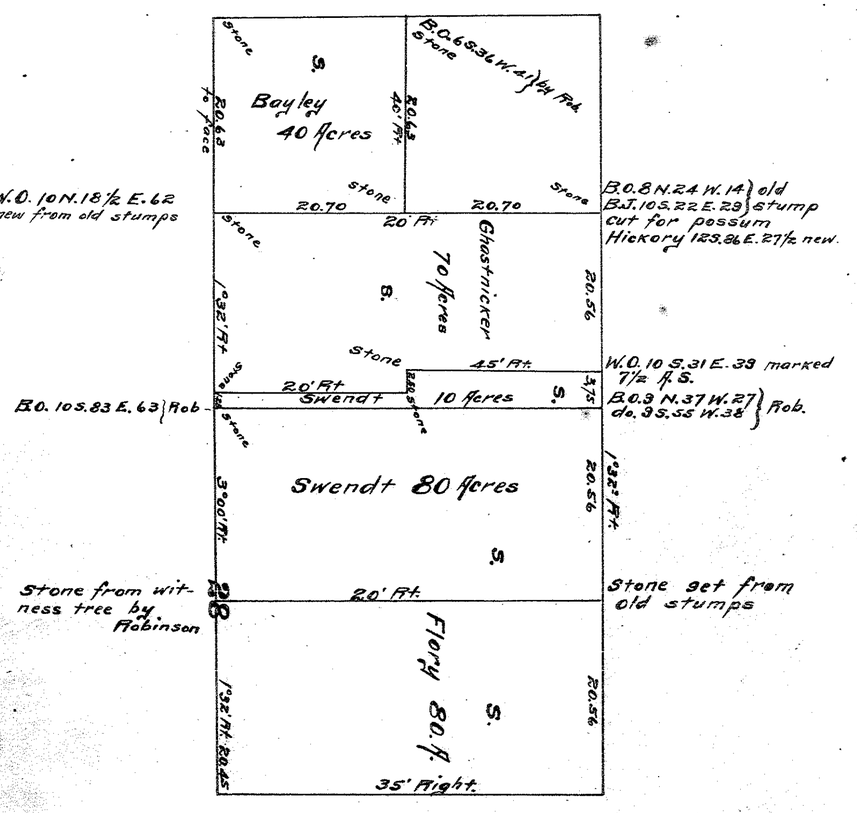

Township No 5 N. Ranges No 8 & 9 W., Sec. 30 & 25. parts

The Several Tracts Marked S. were correctly Surveyed for those whose Names appear on their respective parcels & according to the Congressional Subdivisions thereof and the Shares of Each Party.
In March 1854

W.m E. Wheeler, S. M. County.

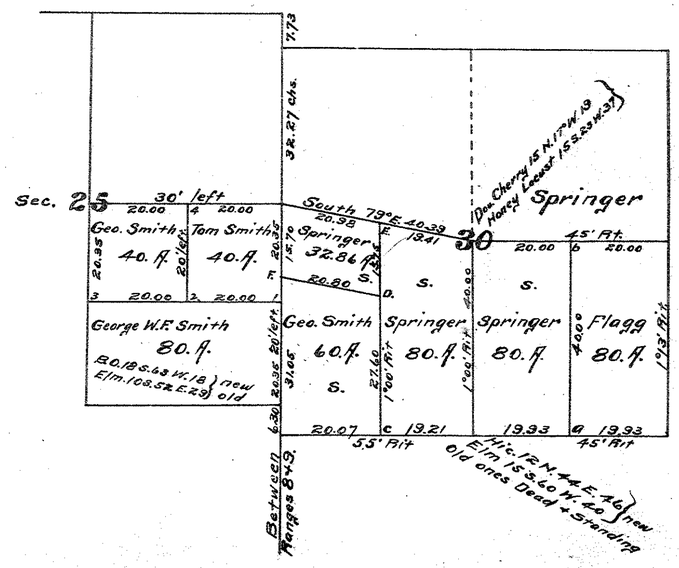
Sec. 25
30' left
20.00
20.00
South 79° E. 40.39
20.38
19.41
Dw. Cherry 15 N. 17 W. 19
Honey Locust 15 S. 29 W. 37
Springer
30
45' Rt.
20.00
20.00
Geo. Smith
40. A.
Tom Smith
40. A.
Springer
32.86
S.
S.
20.80
20.38
20.38
20.38

T. 5 N. R. 8 W., 3rd Mdn. N. E. gr. Sec. 29.

Surveyed for the parties below in March A. D. 1854., by W. E. Wheeler, Sur. M. Co.

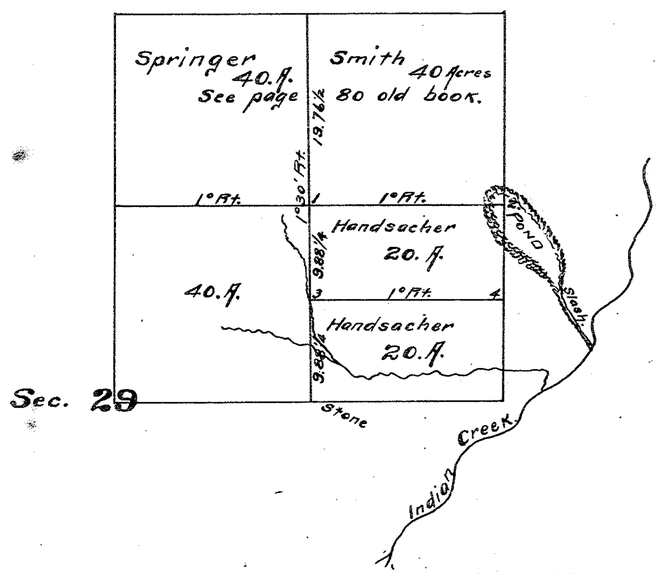

Cor. at 1. Wal. 12 N. 71° E. 43½
at 2. Ash 30 S. 69 W. 18, in pond
" 3 Hic. 15 S. 31 E. 16½.
" 4. Hic. 14 N. 80 W. 2½
Elm 20 S. 50 E. 18

T. 5 Nor. R. 8 W., 3rd pl. Mdn. Sec. 18. S. ½.

Surveyed for James & Martin Jones & Solomon Pruitt on the first week in March, A. D. 1854. By. W. E. Wheeler, Sur. M. Co.

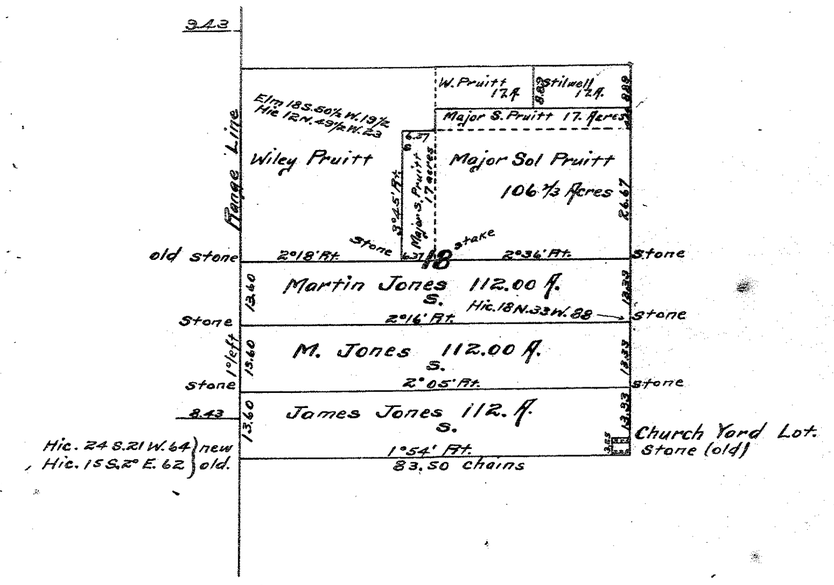

The E. & W. Line thro Sec. 18 above, appears to have been run by Joe Burnap at a Scattering Variation of 2°27' Ft. or 2°36' Ft. on the E½ Mile & 2°18' Ft. on the W. ½ mile, which I did not see proper to alter as the line is recognized as an Equal Division Line between the N. & S. ½ of the Section, the Congressional Subdivision having given place to one in accordance with Subsequent interests.

The 17 A. tract in the S. E. Cor. of N. W. qr. of 18, was laid off for Maj Pruitt to conform to the Survey of Jos. Burnap, but its accuracy is very doubtful.

W. E. Wheeler.
Sur. M. County.

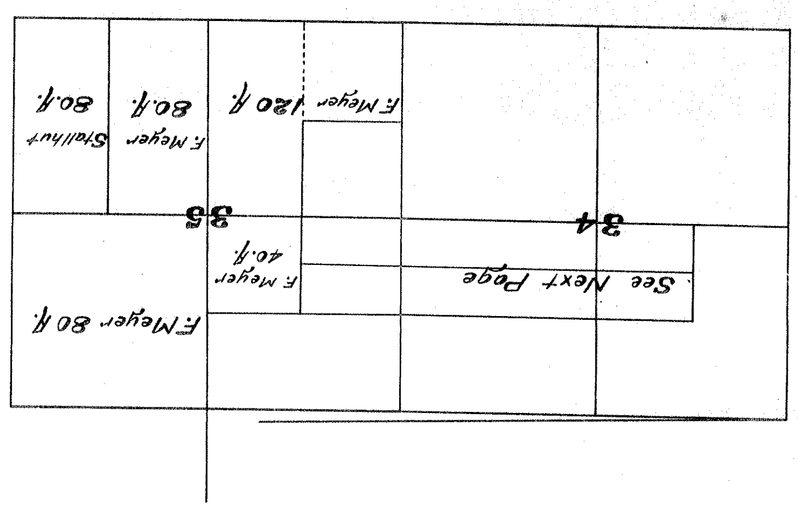
F Meyer 80 A.
See Next Page
34
F Meyer 40 A.
35
F Meyer 120 A.
F. Meyer 80 A.
Stallhut 80 A.

T. 5 N. R. 8 W., Sec. 9. S. ½.

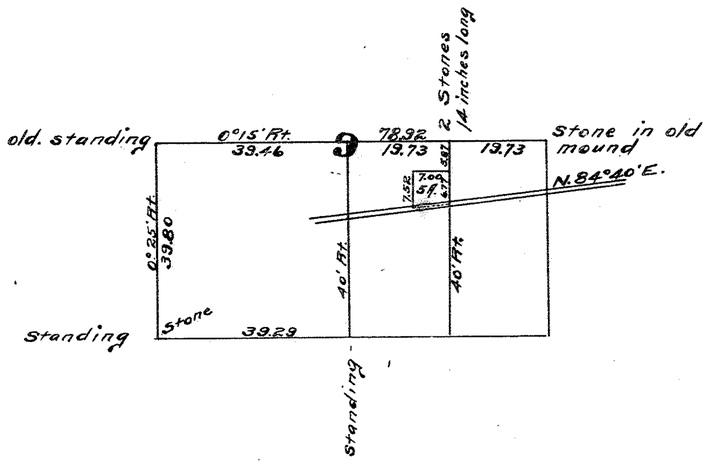

The 5 A. tract lying in the W½ of the S.E. qr. of Sec. 9, was laid off for Wm. Handsack in March 1854, so as to conform to the deed made to him

By W. E. Wheeler
Sur. M. Co.

Town 5 N. R. 8 W., Secs. 34, & 35, & Part 26.

Made Several small Subdivisions in these two Sections in March A.D. 1854 in accordance with previous Surveys

(This is in T. 6 R. 8. C.R.M.)

6 - 8

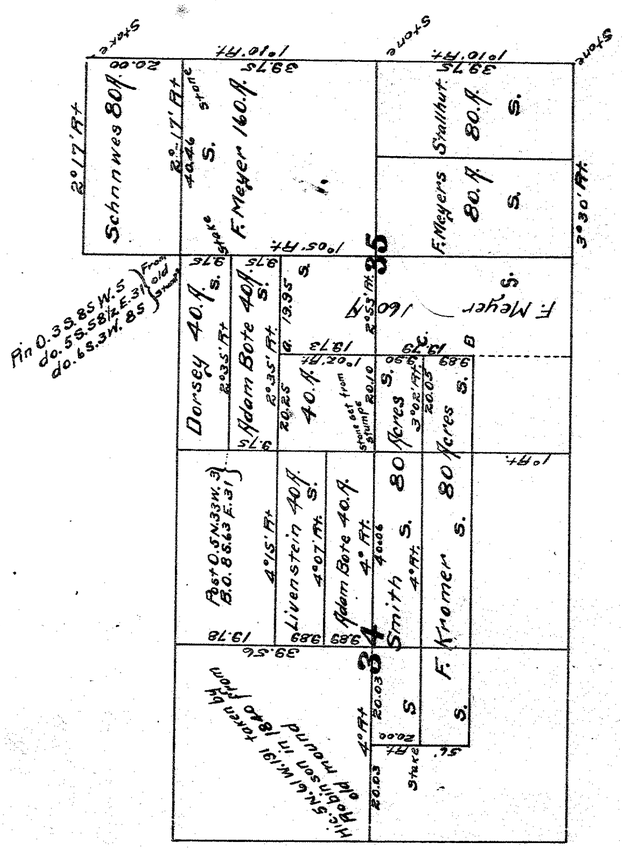

Ft. a. B.O. 4 S. 20 W. 36 } new
B. B. Wal. 5 S. 72 W. 12 } new
C. B.O. 6 N. 72½ E. 8½
Post O. 10 S. 11 W. 48

Made by Robinson as (see page 35 & 36 Plat Book)
By W. E. Wheeler,
Sur. M. County.

Town 4 North, Range 7 West, Secs. 16, 17, & 20.

Surveyed as shown below for the persons whose Names appear on their respective parcels

By W.E. Wheeler, S.M.C

All those Corners in the interior of Section 16, which appear on this plat differ from those made by a former Survey made by B. Robinson which is recorded on page 36 of this Book

W.E.W.

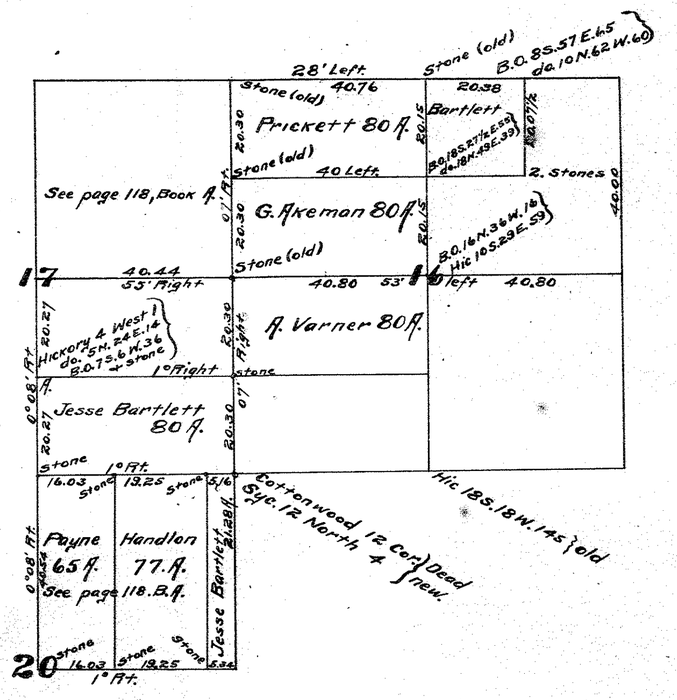

Work Done in March A.D. 1854.

W.E. Wheeler, Sur. M.C.

NOTE:- The Corner at A, has been set 3½ feet North of the position it occupied at first, So that the Courses & distances for said Cor. as set on the plat are wrong as to the 2d Survey

W.E.W.

T. 3 N. R. 7 W., Sec. 28. S.E. N.E. qr.

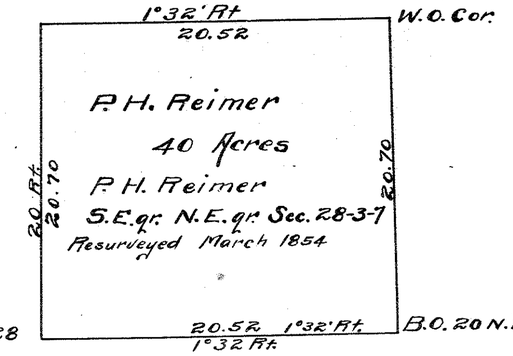

Hic. 10 N. 64 E. 28

B.O. 20 N. 29 W. 164

NOTE:- Red Ink, denotes pencil notation, on original.
C.F.M.

T. 4 N. R. 7 W., 3rd pl. mdn. Secs. 2, & 11.

Surveyed as far as the figures go, for those parties whose names are there, in March A.D. 1854.
by W. E. Wheeler
Sur. M. County.

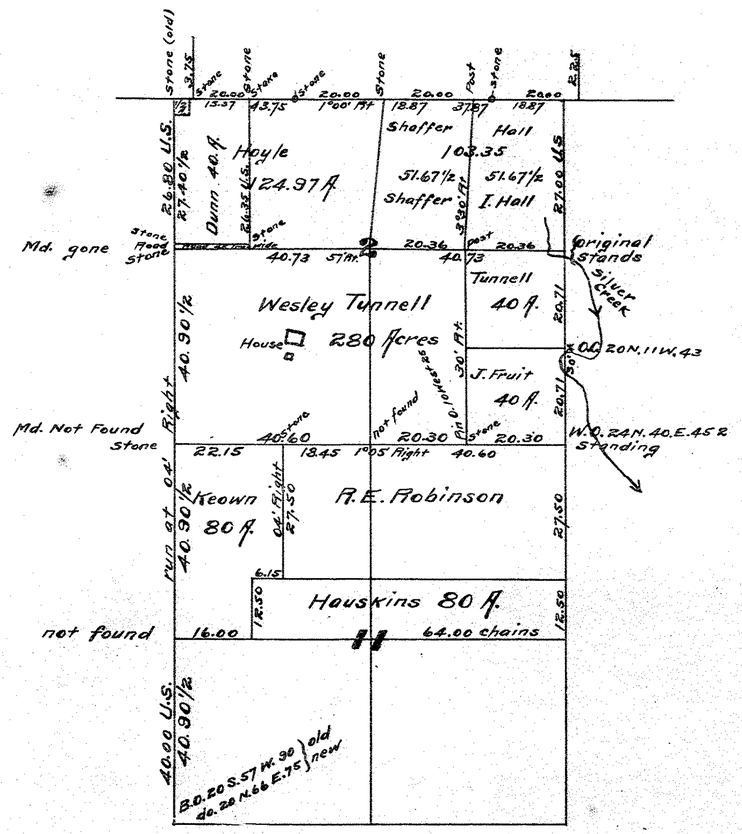

Note:- Red Ink denotes pencil notation on original.
C.F.M.

Town 3 N. R. 7 W., Section No 34.

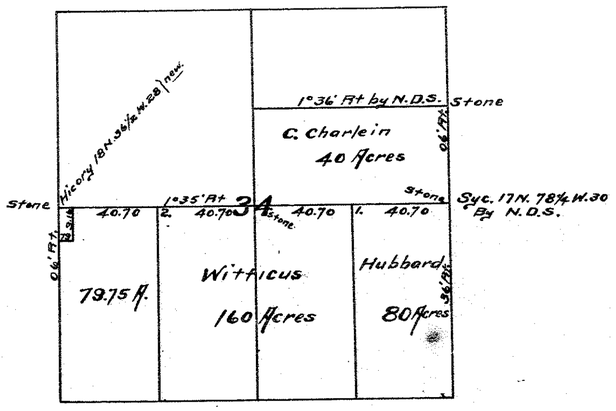

Corner at 1. W.O. 10 S. 41 W. 30½ & stone
" 2. B.O. 12 S. 31 E. 26 & stone

The line E. & W. thro. the centre of 34, was run by me and the corner in the centre and at the points marked 1&2 were carefully Set and found to differ slightly from corners previously Set by N.D.S. the tract in the N.W. cor of the S.W. qr. contains 1/4 of an acre and was Laid off for the Dutch Chapel, in April A.D. 1854., By

Wm. E. Wheeler
Surveyor of M. Co.

T. 3 N. R. 7 W., Sec. 33.

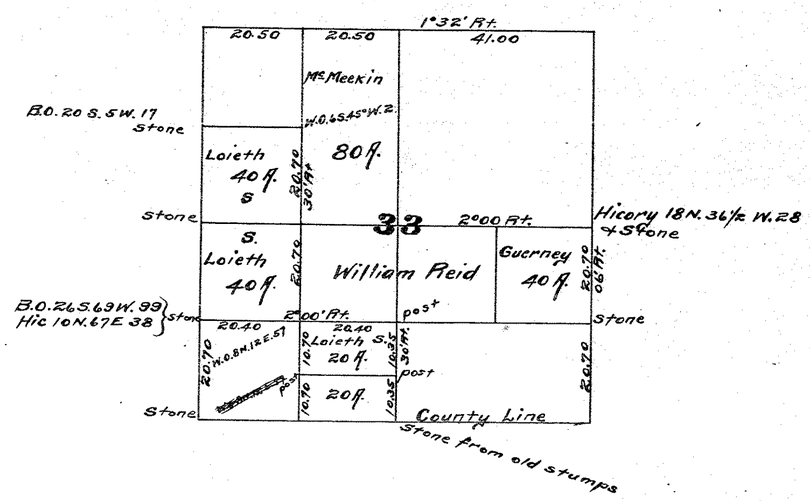

The Tracts Marked S. were Surveyed in April A.D. 1854, By.

W. E. Wheeler
Sur. of M. County.

Town. No 4 N, R. 7 W., N.W. S.W. 23.

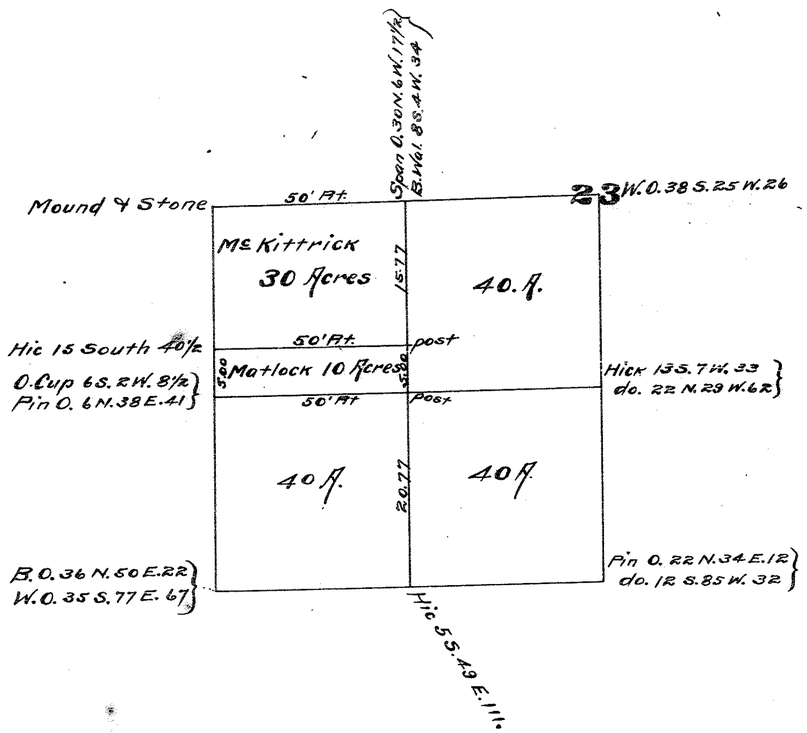

Laid off the 10 Acre tract for Mc Kittrick and by him Sold to William Matlock, without any part of the excess. Done in April A.D. 1854, By
W. E. Wheeler, Sur. M. Co.

T. 3 N. R. 8 W., Sec. 22, 27, & 28. Parts

Surveys made as noted below in April A.D. 1854
By W. E. Wheeler, S.M.C.

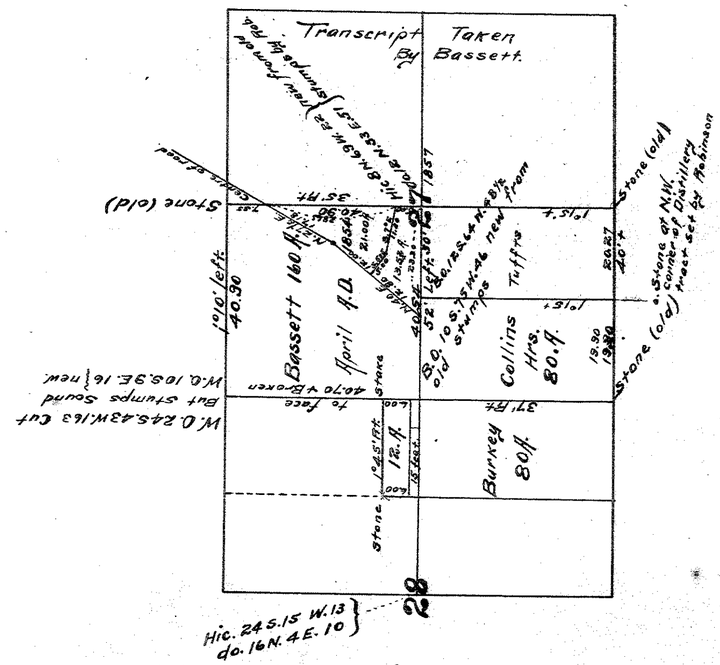

Note:- Red Ink, denotes pencil notations, on original.
C.F.M

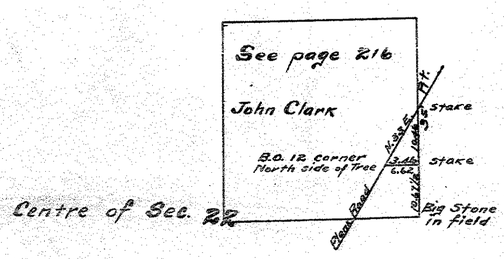

Laid off the small 3.46 A. tract for John Clark.
W. E. Wheeler, S.M.C.

T. 3 N. R. 8 W., Section 8. W. ½.

Surveyed for Guy Morrison as below, on the 20th April A. D. 1854. By W. E. Wheeler, Sur. of M. Co.

This Survey Set Aside, in 1858. A New Survey Made.

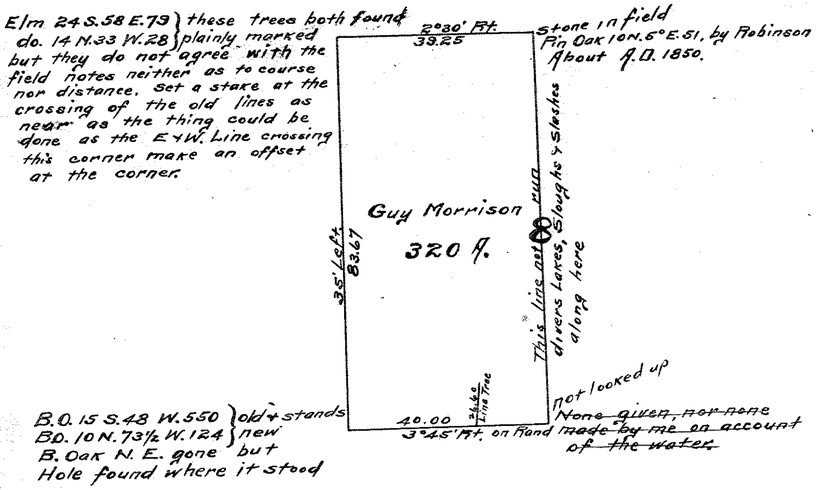

Note:- Red Ink, denotes pencil notations on original
C. F. M.

T. 4 N. R. 8 W., Sec. No. 35.

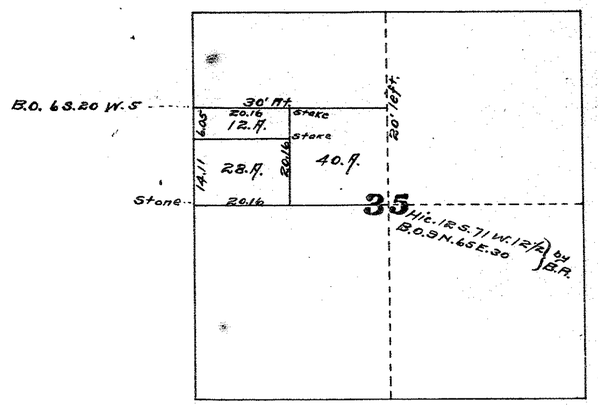

T. 3 N. R. 8 W., Sec. 27., S.Wqr.

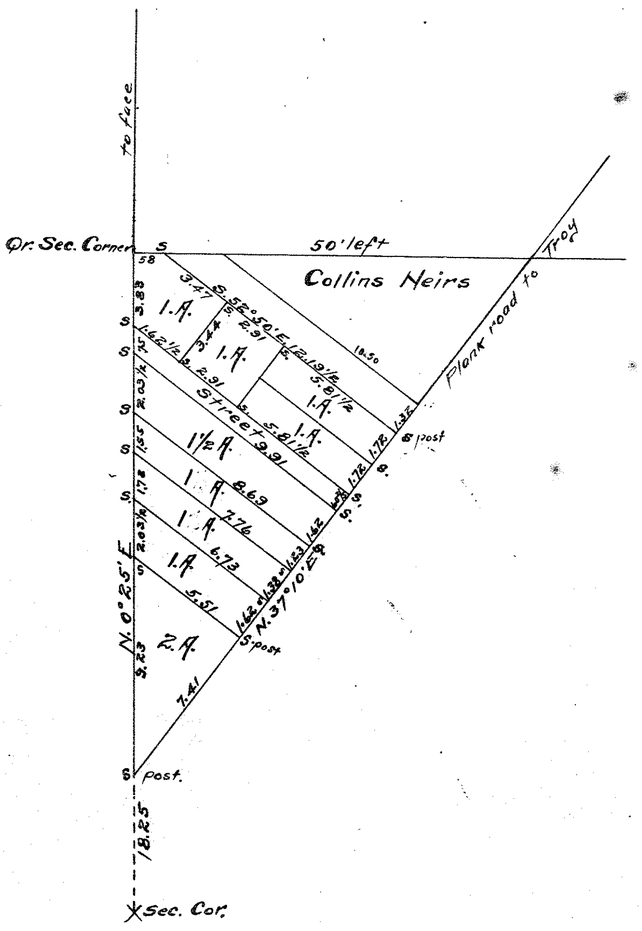

NOTE:- Red Ink, denotes pencil notation on original.
C.F.M.

T. 3 N. R. 8 W., N.E., S.E. 33.

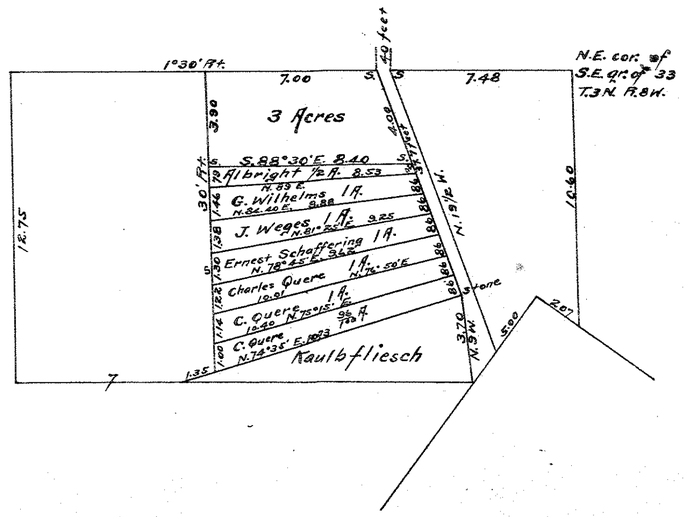

The 7 small Lots were laid off for John B. Baumann in June A.D. 1854.

Note:- Red Ink, used to denote pencil notation on original.

C.F.M.

T. 5 N. R. 7 W., S. 36., North Half.

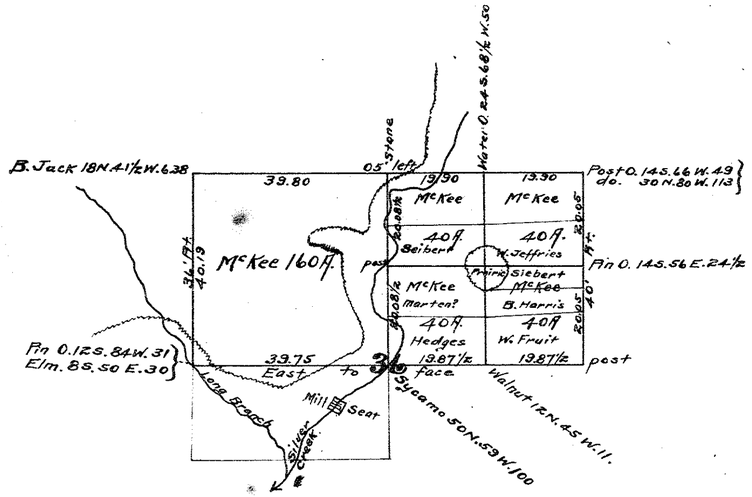

Surveyed as above represented for McKee, in Oct. A. D. 1854, by W. E. Wheeler Sur. M.C.

Note:- Red Ink denotes pencil notation, on original C.F.M.

T. 3 N. R. 9 W., Sec. 20. W. ½.

Retraced by the Undersigned in Oct. 1854 from Notes of B. Robinson, My Predecessor

W. E. Wheeler Sur. M. Co.

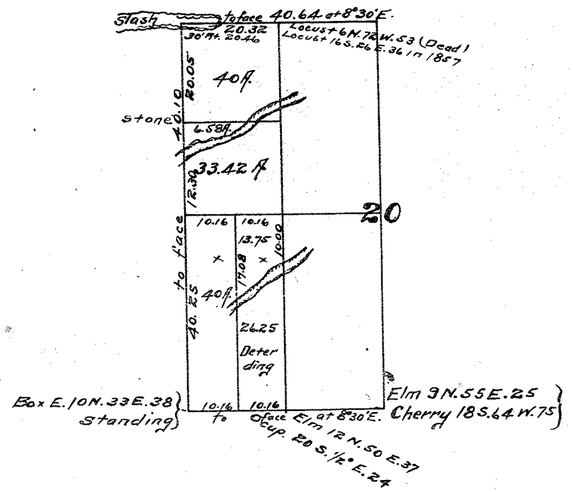

Note:- Red Ink, denotes pencil notation, on original. C.F.M.

T. 4 N. R. 6 W., Sec. 27. W½ S.E. quarter.

E½ for Spies Fiekert & Others

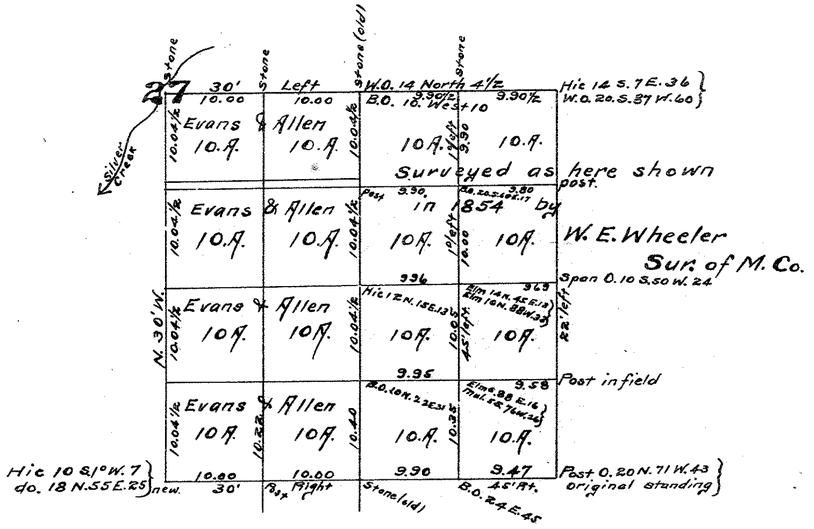

T. 4 N. R. 8 W., Sec. 8. South ½.

Surveyed as shown below in April 1854 for Henry Vonhaaren,

By W. E. Wheeler, S.M.C.

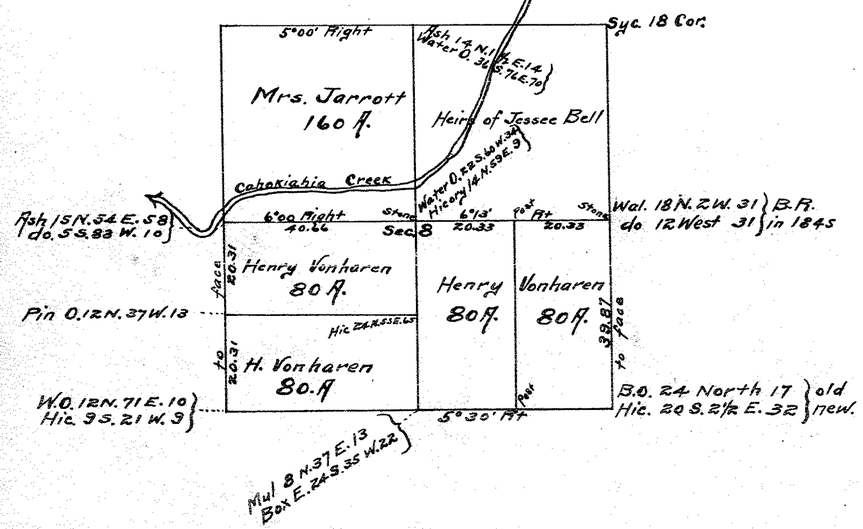

T. 4 N. R. 5 W., Sec. 28. South Half.

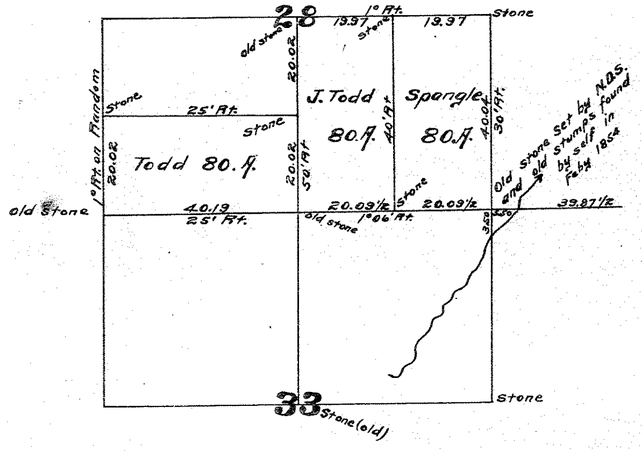

The division of the South half of Section 28 was laid off by me as shown by the plat above for J. Todd, in Feburary 1854.

Wm. E. Wheeler,
S.M.C.

T. 4 N.R. 6 W., Secs. 3, 4, 5, 8, 9, & 10.

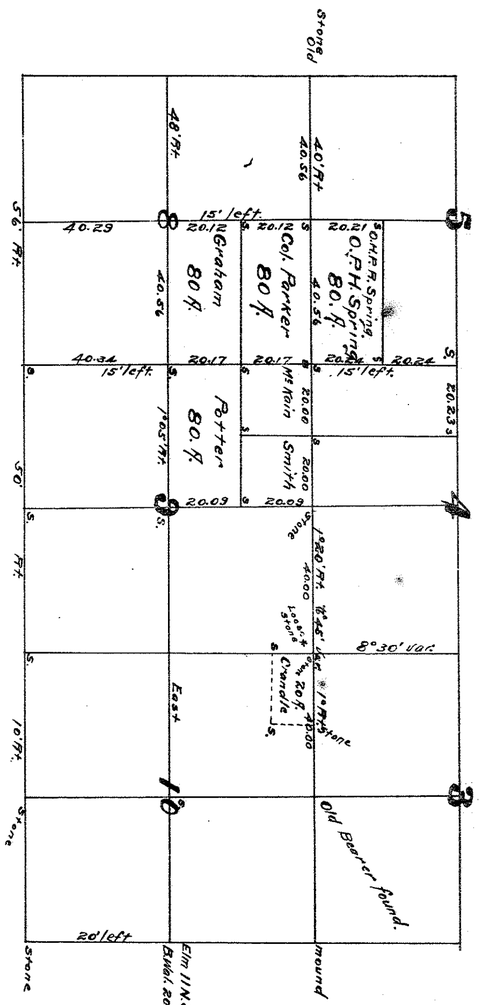
Stone
40'Rt
40.56
15' left.
20.12
20.12
20.21
S.
S.
S.

T. 3 N. R. 9 W., PTS. SECS. 3, & 4.

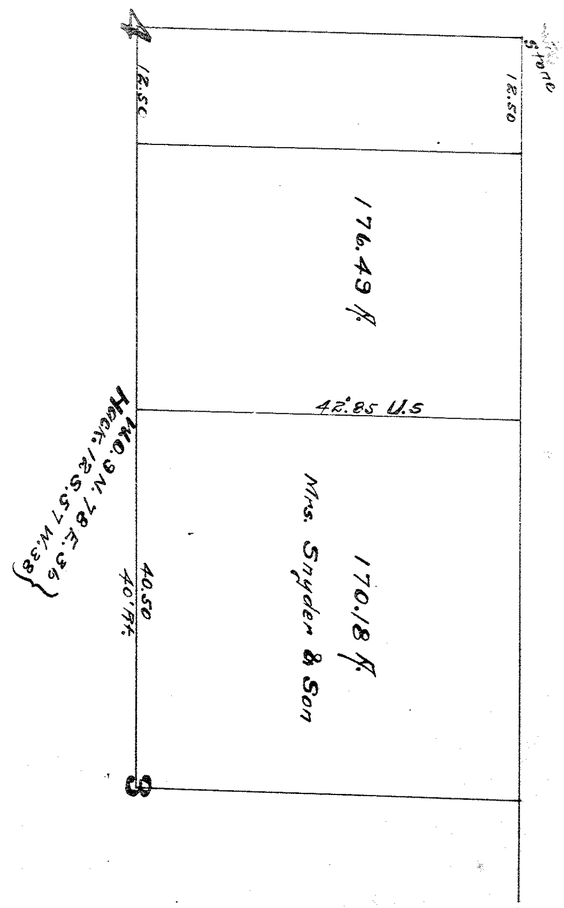

Note:-
Red Ink denotes pencil notations, on original.
C.F.M.

T. 3 N. R. 10 W., SEC. 24. AND SURVEY 604, Claim 637, Oct 1856 and March 10th 1857.

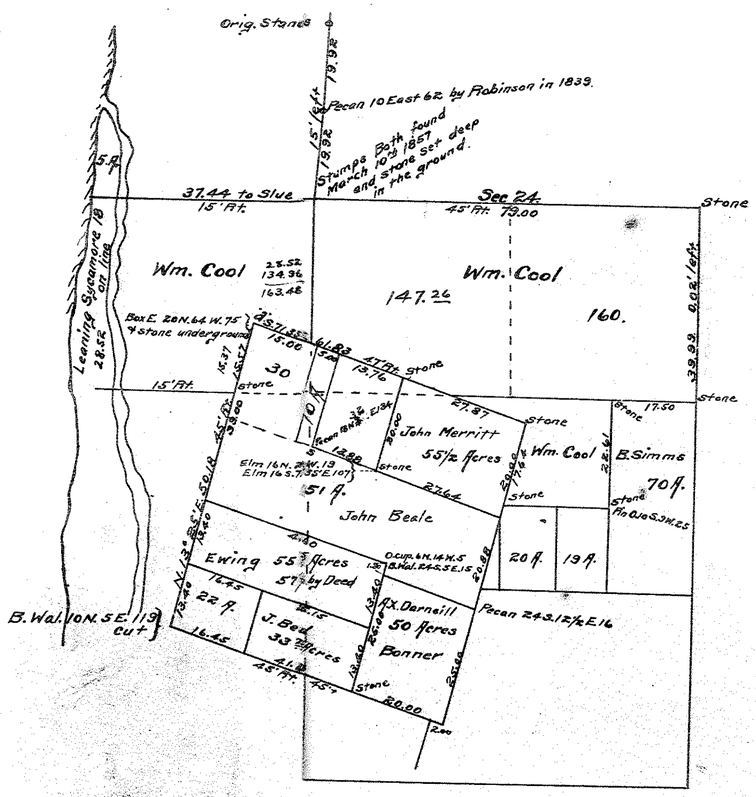

Cor at "A" is a box 12 N. 63 W. 79 in deed to John Beale

Note:- Red Ink, denotes pencil notation, on original.
C.F.M.

T. 3 N. R. 6 W., Sec. 17, & 18. Parts.

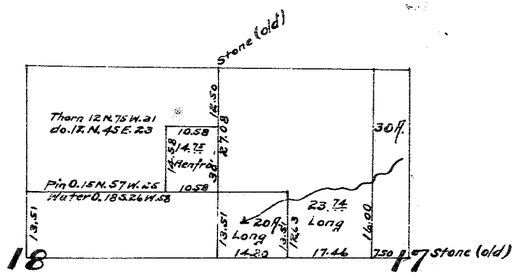

Surveyed for Renfro Oct. 1856.

T. 4 N. R. 7, W., Sec. 14.

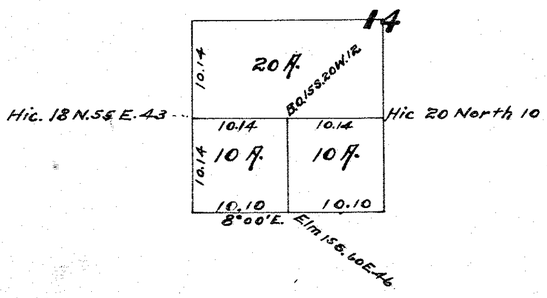

Surveyed for Mrs. Mary Beach, in Oct. 1856.

NOTE:- Red Ink, denotes pencil notations, on original
C.F.M.

T. 6 N. R. 7 W., Sec. 28, E. ½.

Surveyed for Ezekiel Davis West line Erronious

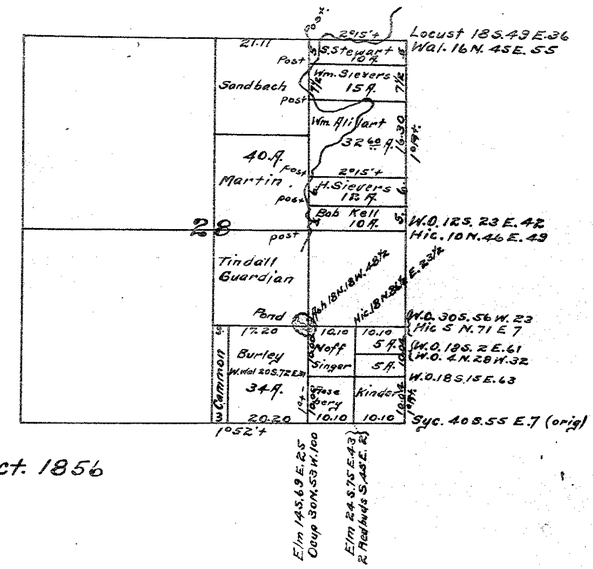

Oct. 1856

T. 4 N. R. 8 W., Sec. 4.

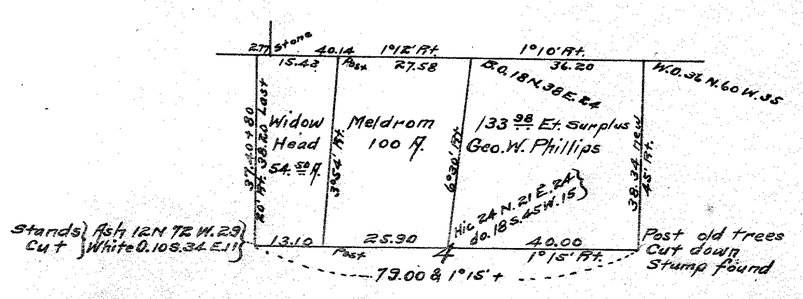

Oct, 1856 for Phillips & Meldrom
April 1858 for Mrs. Head and found the centre of Sec. 4, to be 50 links to far West, but did not correct.

Note:- Red Ink denotes pencil notation, on original.
C.F.M.

T. 6 N. R. 7 W., Sec 33.

Oct 28th 1856.

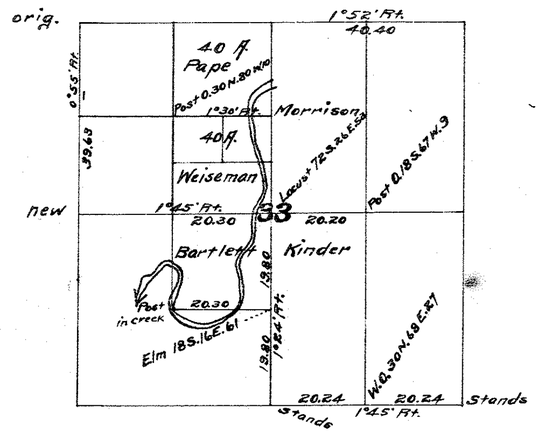

T. 6 N. R. 7 W., Sec. 27.

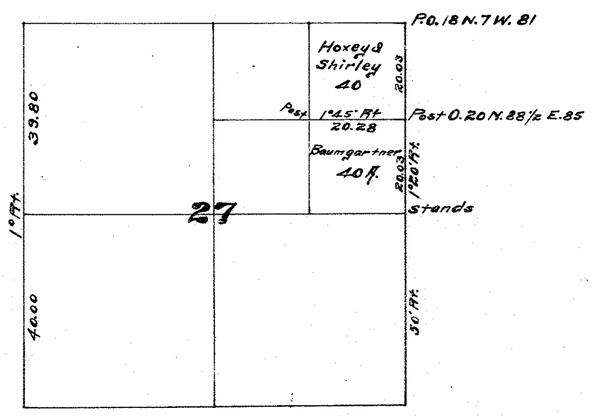

Oct. 1856

NOTE:- Red Ink, denotes pencil notations.
E.F.M.

T. 5 N. R. 7 W., Sec. 4.

Oct. 29, 1856

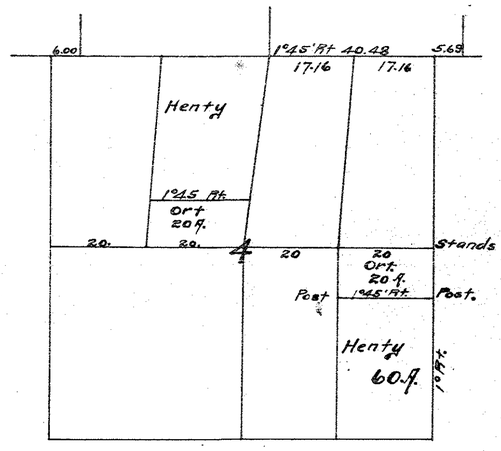

T. 5, R. 8.

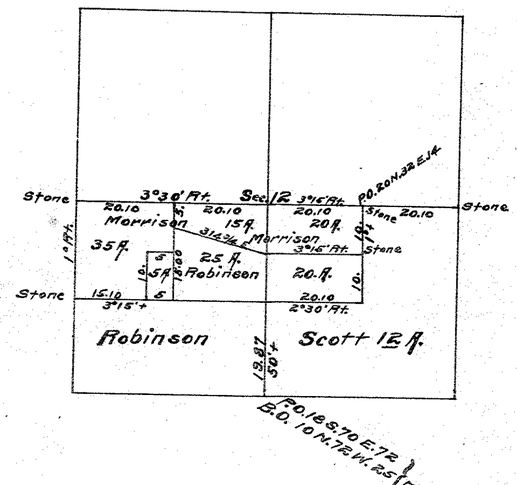

NOTE:- Red Ink, denotes pencil notation on original.
C.F.M.

T. 6 N. R. 7 W., Sec. 32.

Oct. 1856.

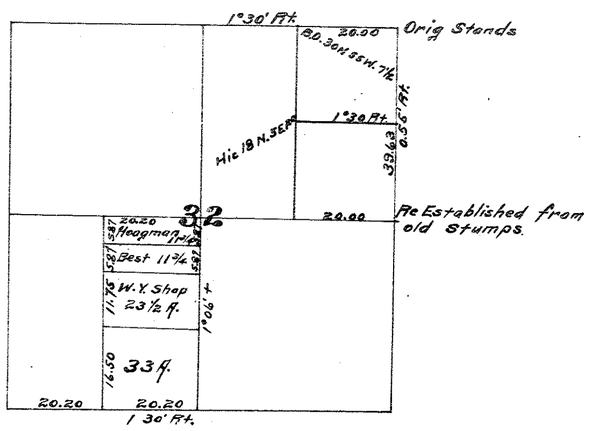

T. 3 N. R. 6 W. Sec. 6.

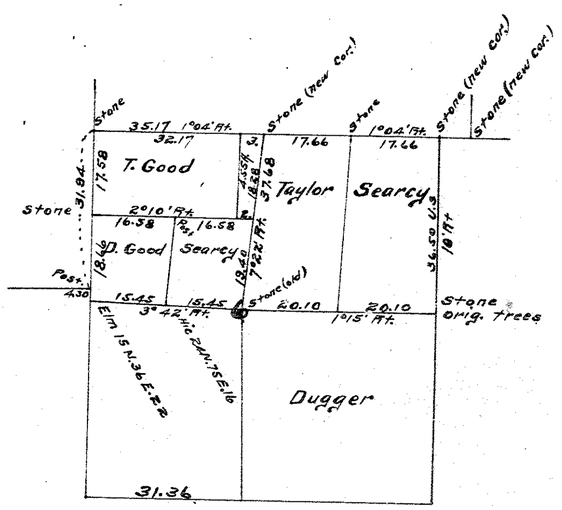

(Note:- Red Ink denotes pencil notation, on original. C.F.M.)

Nov. 1856.

T. 3 N. R. 7 W., Sec. 1.

Nov. 1856.

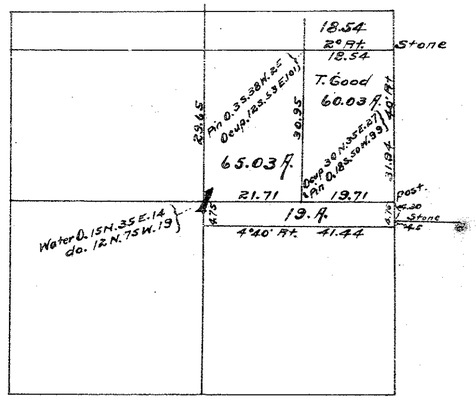

T. 3 N. R. 7 W., Sec. 24.

Nov. 1856.

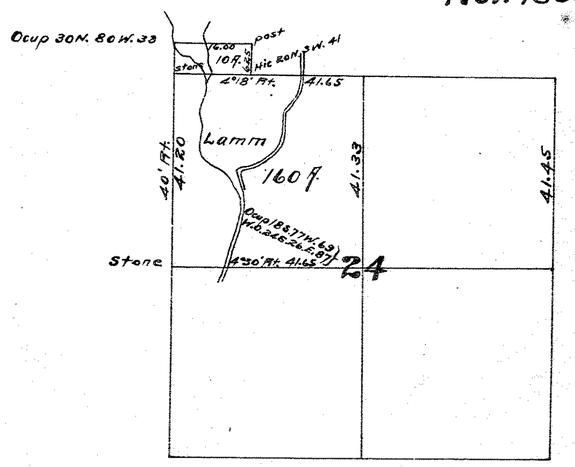

Note:- Red Ink, denotes pencil notation, on original. C.F.M.

T. 3 N. R. 7 W., Nov. 1856.

Sec. 35.

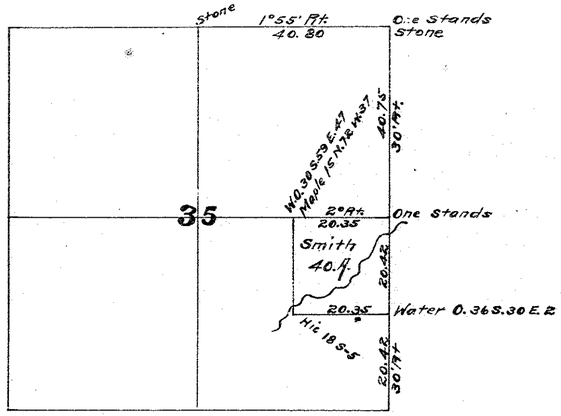

T. 5 N. R. 7 W., Sec. 19.

Sept. 1856.

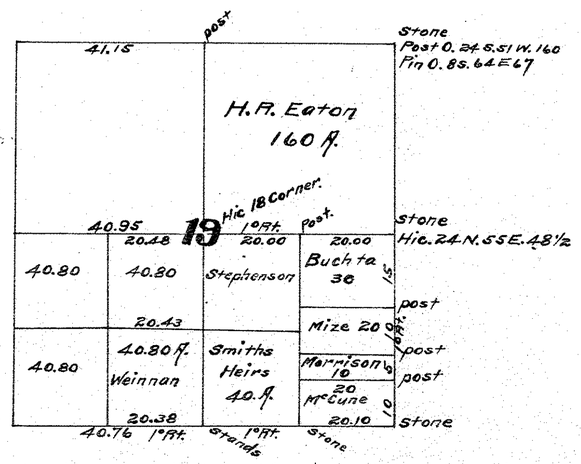

NOTE:- Red Ink, denotes pencil notation on original.
C.F.M.

T. 5 N. R. 8 W., Sec. 33.

Jany. 1857.

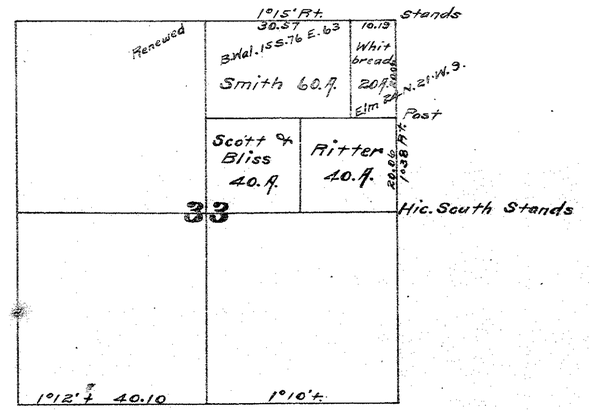

T. 5 N. R. 8 W., Sec. 34.

Jany. 1857.

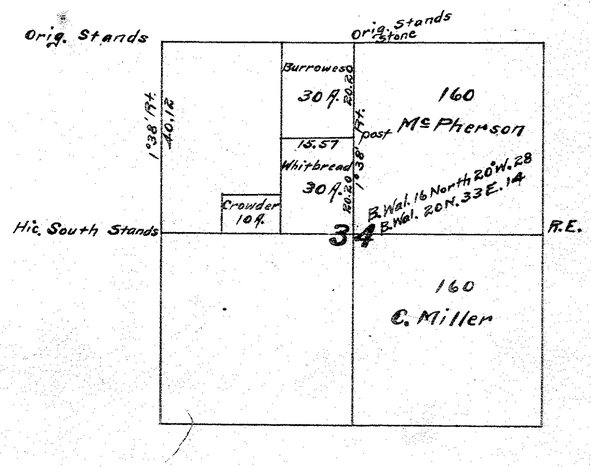

NOTE:- Red Ink, denotes pencil notation, on original.
C.F.M.

T. 4 N. R. 8 W.

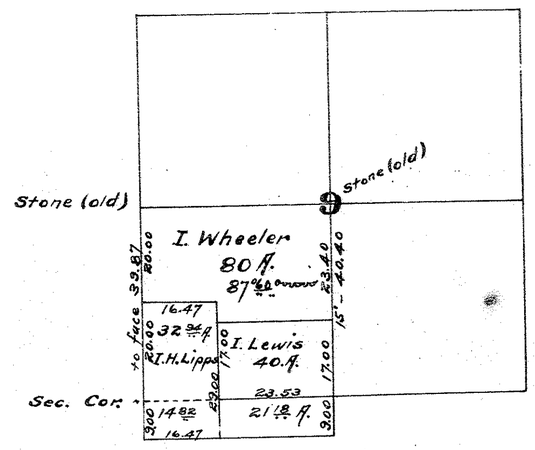

T. 3 N. R. 9 W., Sec. 9, & 10.

1855

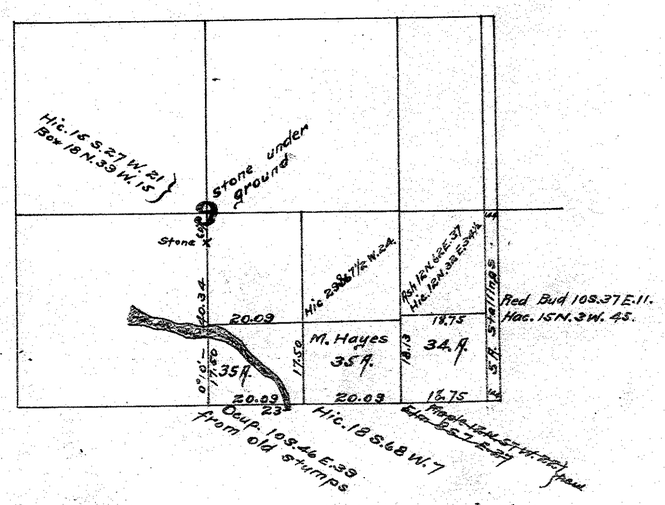

NOTE:- Red Ink, denotes pencil notation on original.
C.F.M.

T. 4 N. R. 7 W., Sec. 1.

1855

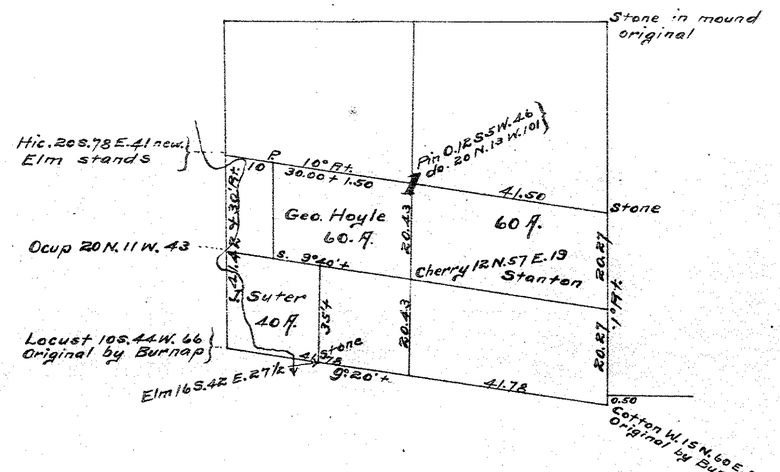

T. 4 N. R. 8 W., Sec. 6.

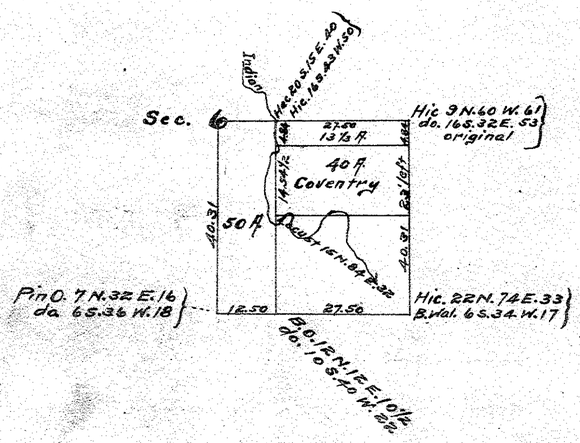

NOTE:- Red Ink, denotes pencil notation, on original.
C.F.M.

T. 5 N. R. 9 W., Sec. 25.

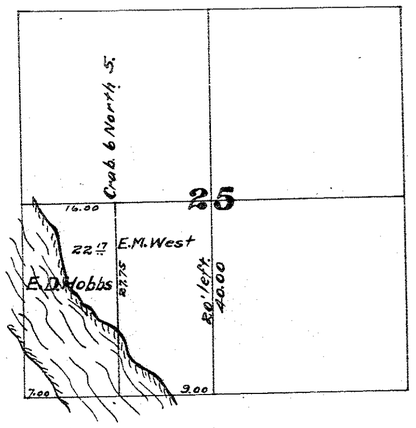

T. 3 N. R. 7 W., Sec. 33.

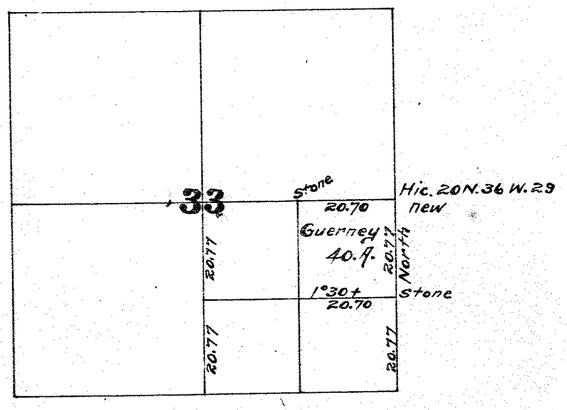

NOTE:- Red Ink denotes pencil notation, on original.
C.F.M.

T. 3 N. R. 8 W., Sec. 28.

Feby. 1855 for D.D. Collins.



* This line not run in Conformity to the deed made to Grasse by Ambrosius but by an agreement made by them at the time of the Survey.

T. 3 N. R. 9 W., Sec. 29.

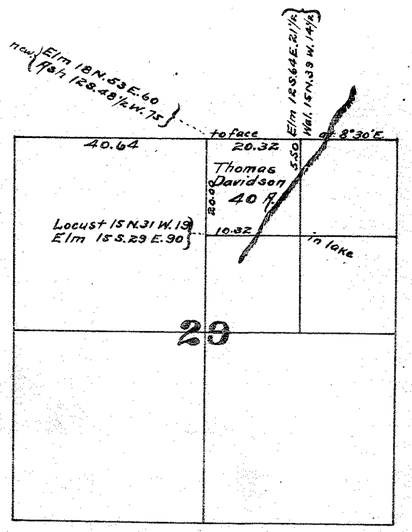

NOTE:- Red Ink, denotes pencil notation, on original.
C.F.M.

T. 3 N. R. 8 W., Sec. 24, & 25.
For Mrs. Brown, 1855.

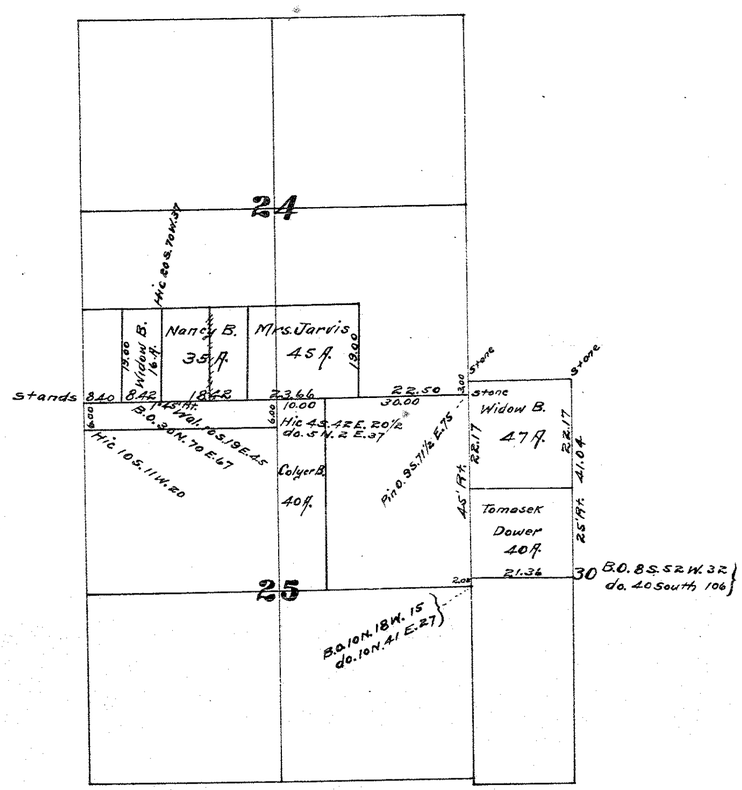

NOTE:- Red Ink, denotes pencil notation, on original.
C.F.M.

T. 6 N. R. 8 W., Sec. 24.
1856

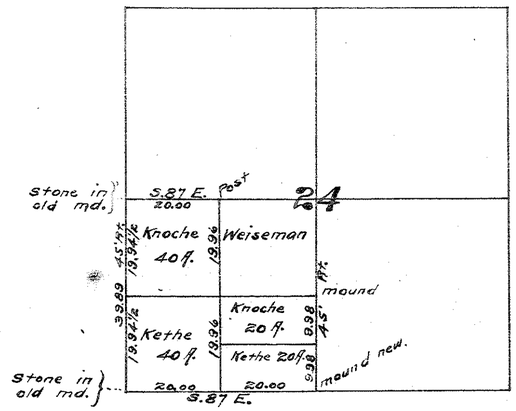

Note:- Red Ink, denotes pencil notations, on original
C.F.M.

T. 4 N. R. 7 W., Eddytha Farm.
Aug. 1856.

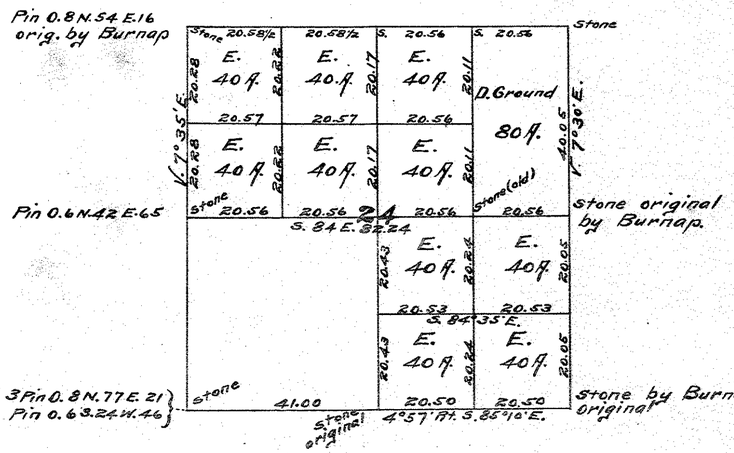

T. 4 N. R. 9 W., Sec. 9.

For Emert in 1856.

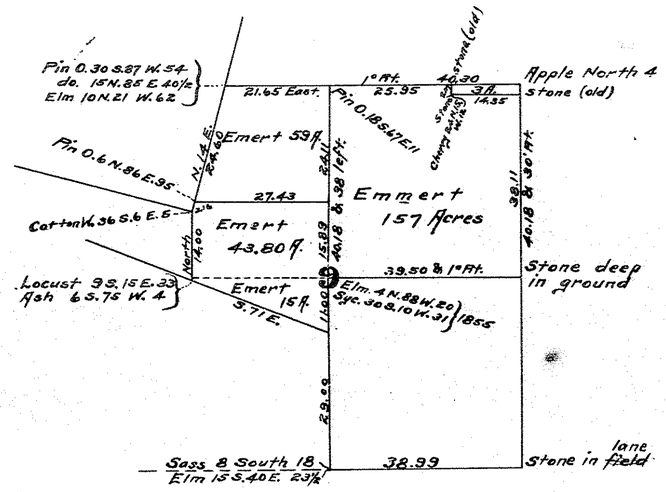

T. 3 N. R. 8 W., Sec. 22.

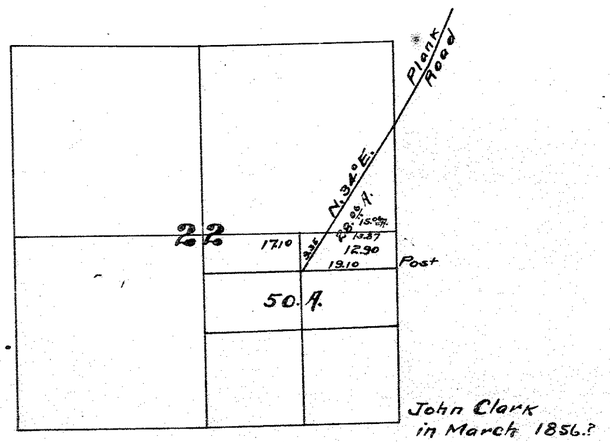

NOTE:- Red Ink, denotes pencil notation, on original. C.F.M.

T. 5 N. R. 8 W., Sec. 22, and 27.

Survey in 22 by Sweeny.
E. ½ S.E. of 27 by Self in 1855.

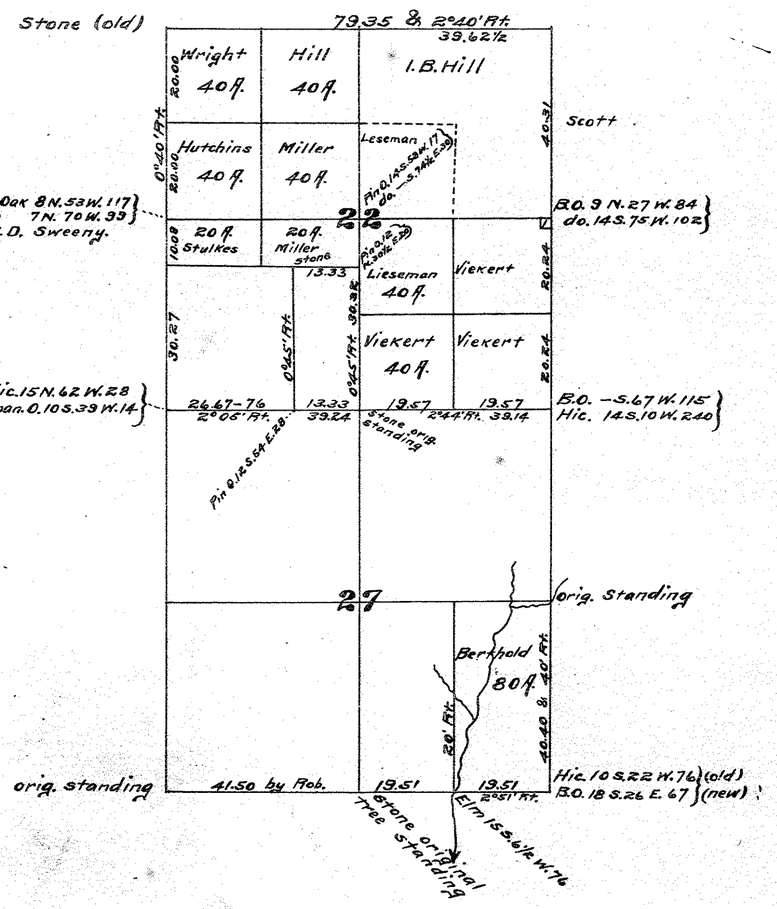

NOTE:- Red Ink denotes pencil notation, on original. C.F.M.

T. 6 N. R. 7 W.; Sec. 26, & 35.

In 1856.

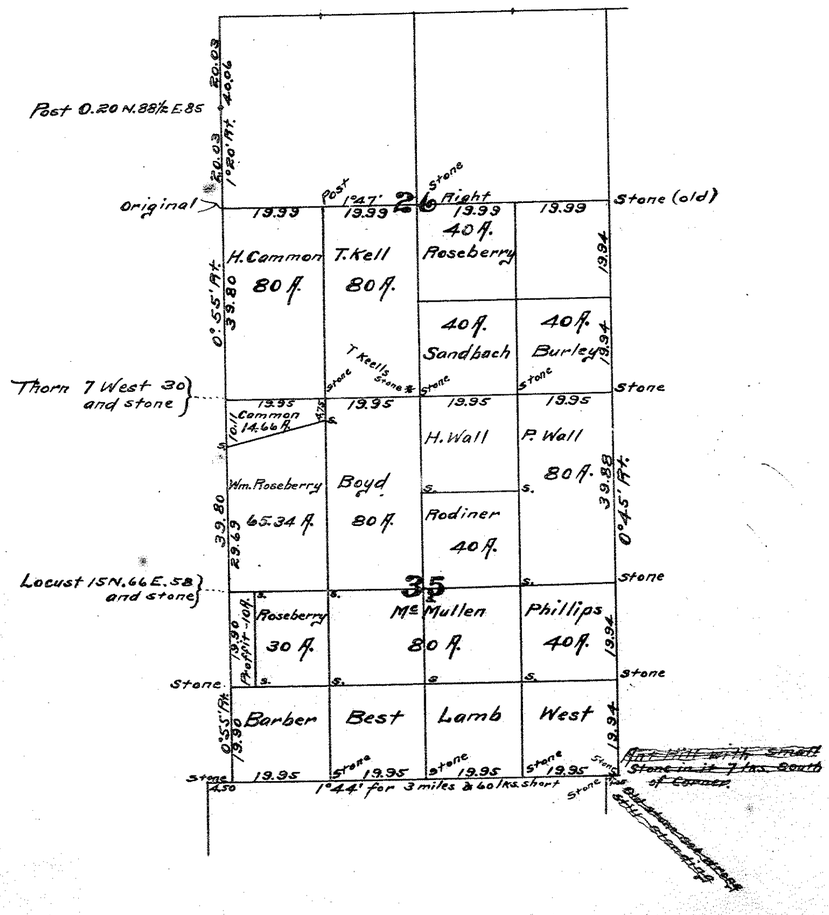

T. 4 N. R. 7 W., Sec. 14, 22, & 23. Parts

Surveyed in July 1856, for R. Eddy.

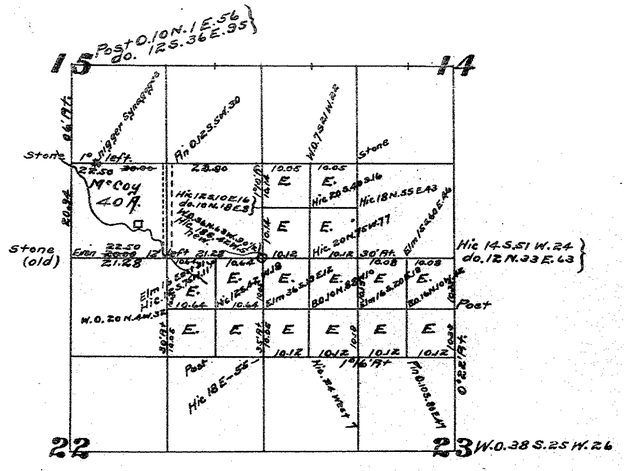

T. 4 N. R. 7 W., Sec. 15., S.W. ¼ S.W. ¼

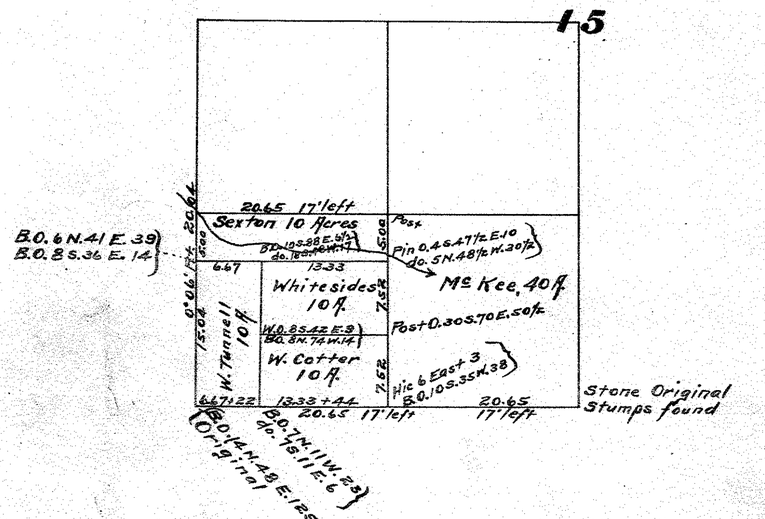

T. 4 N. R. 10 W., Sec. 35, and 36.

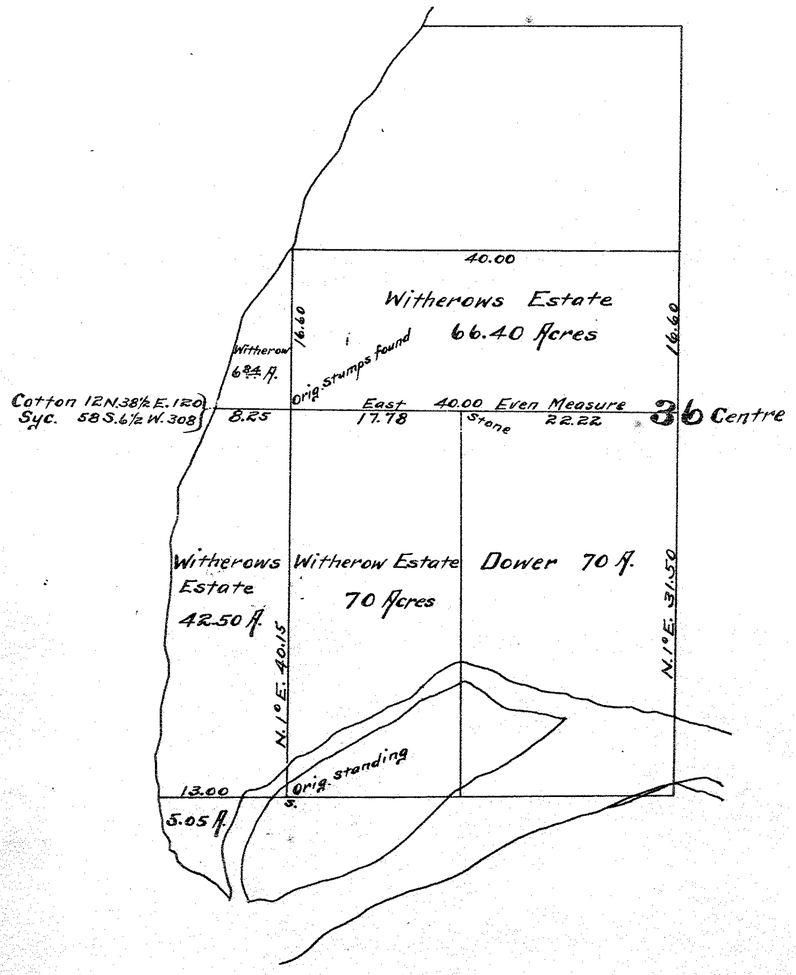

T. 5 N. R. 7 W., Sec. 28, & 29.

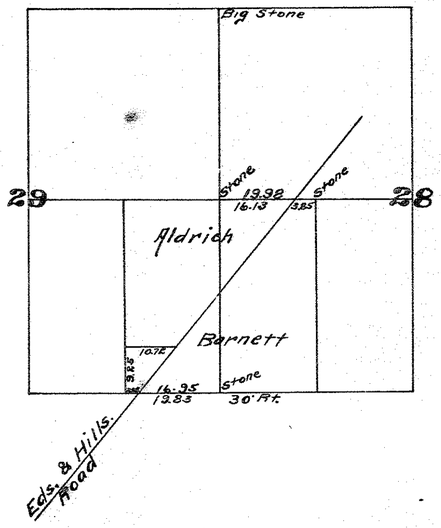

T. 5 N. R. 6 W., Sec. 22, 27, & 34.

April 2 & 3 1854.

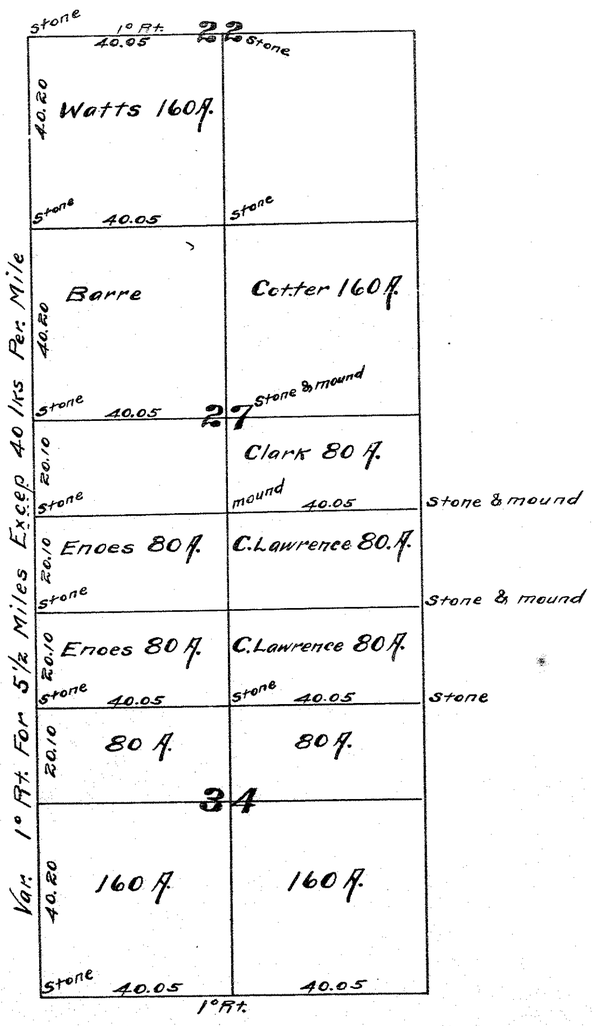

From T to little o. Bears 1° Pt. & 40 lks. Excep per mile.

T. 4 N. R. 8 W., Sec. 28, & 36.

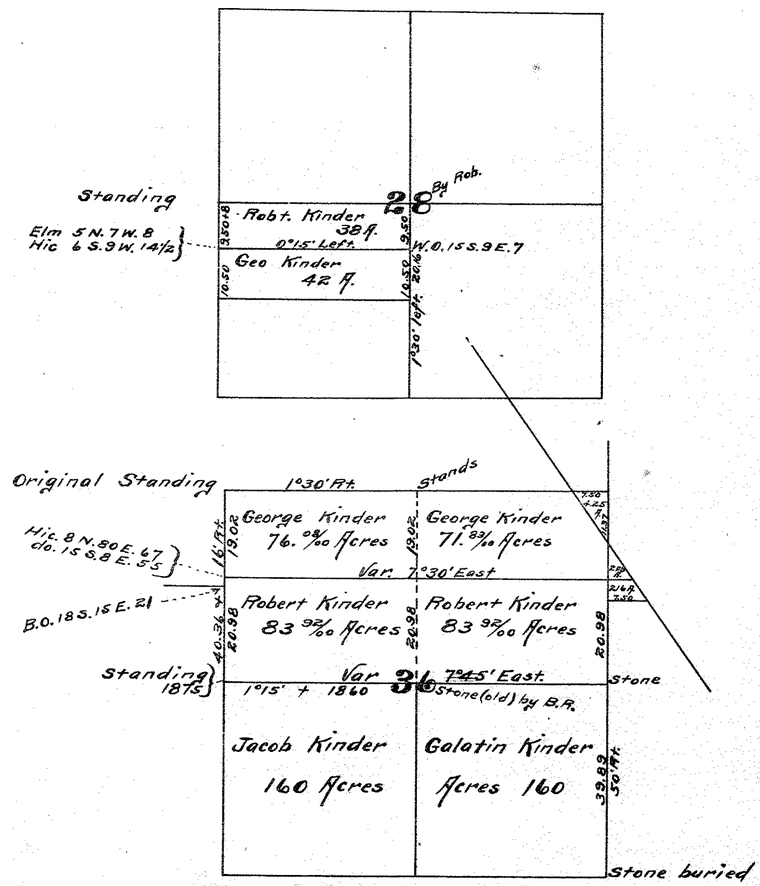

Feby. 27th 1857.

T. 4 N. R. 7 W., Sec. 29.

Jany. 25th 1857.

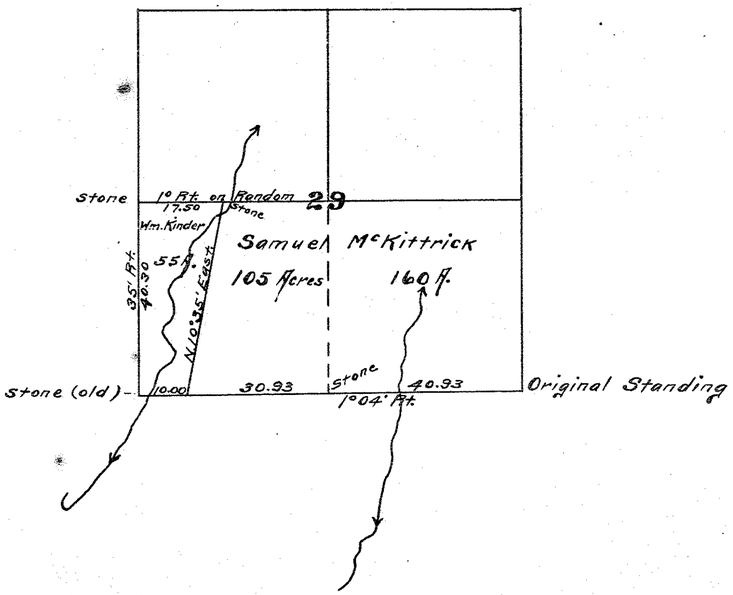

1BNVH

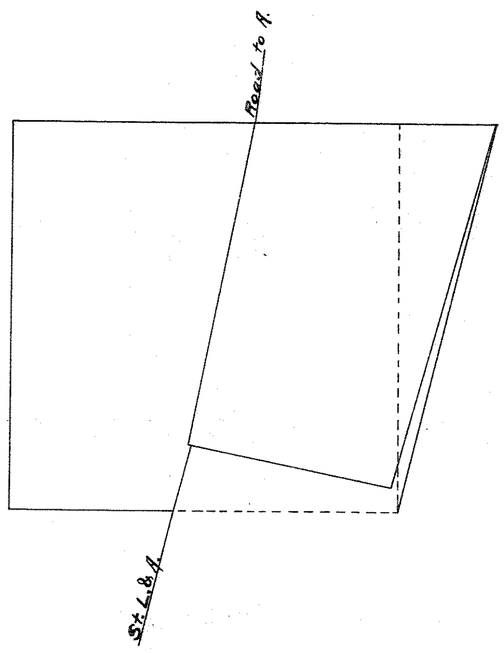

T. 6 N. R. 7 W. of 3rd P.M., West 1/2, S.W.1/4 Sec. 32

Taken from old plat in possession of John Weaver.

Note:- This page should have been drawn in Red Ink, as the original was made with lead pencil.

C.F.M.

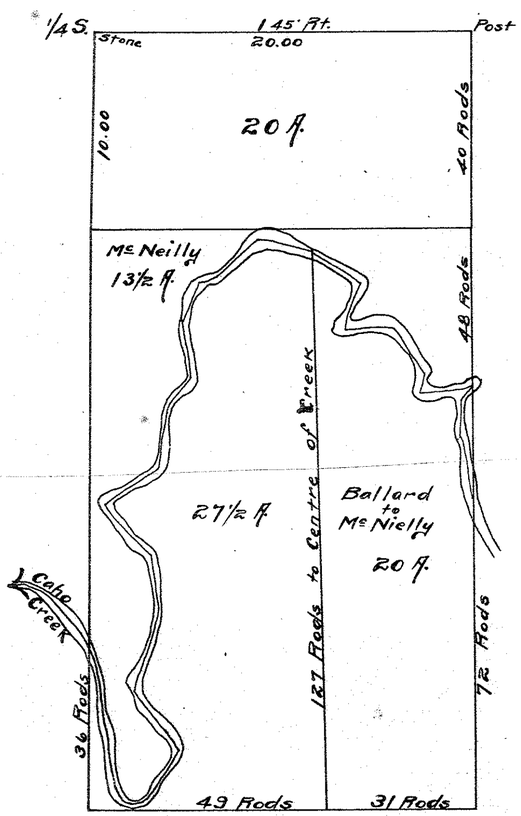

T. 4 N. R. 8 W., Sec. 18, North Part.

Surveyed as shown below by Burnap in 1850.

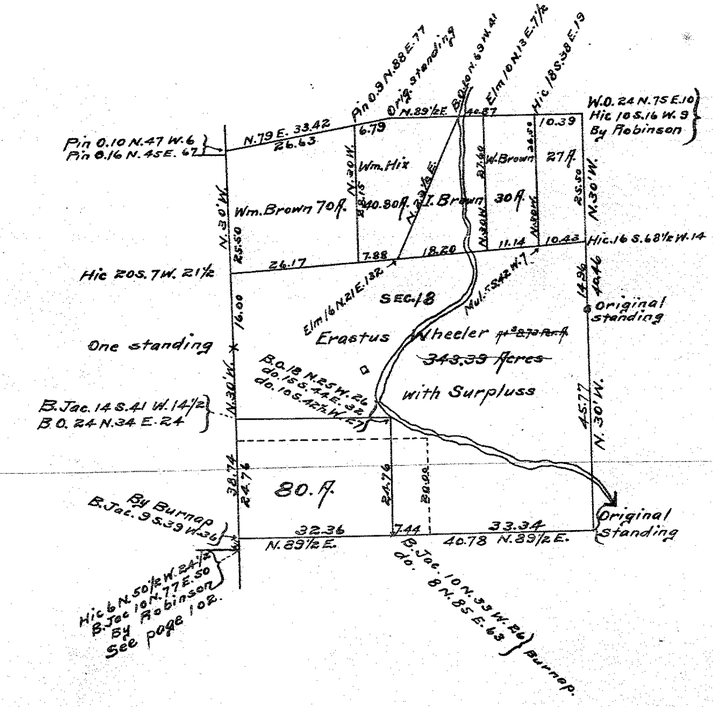

Courses by Burnap at an Adjustment of 8°00' East.

T. 5 N. R. 7 W., Sec. 6.

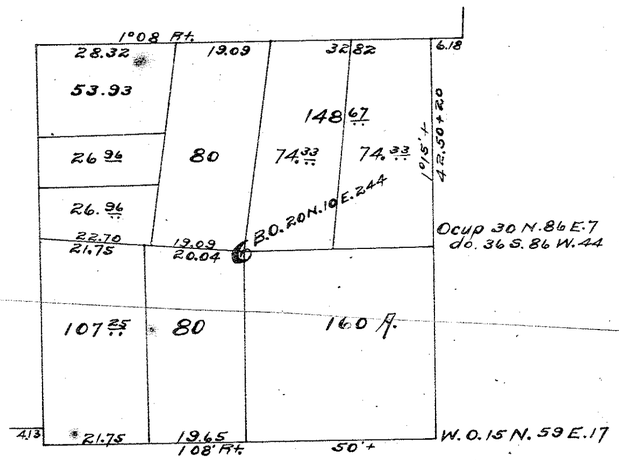

NOTE:- Red Ink, denotes pencil notation, on original.
E.F.M.

T. 3 N. R. 9 W., Sec. 18. Part.

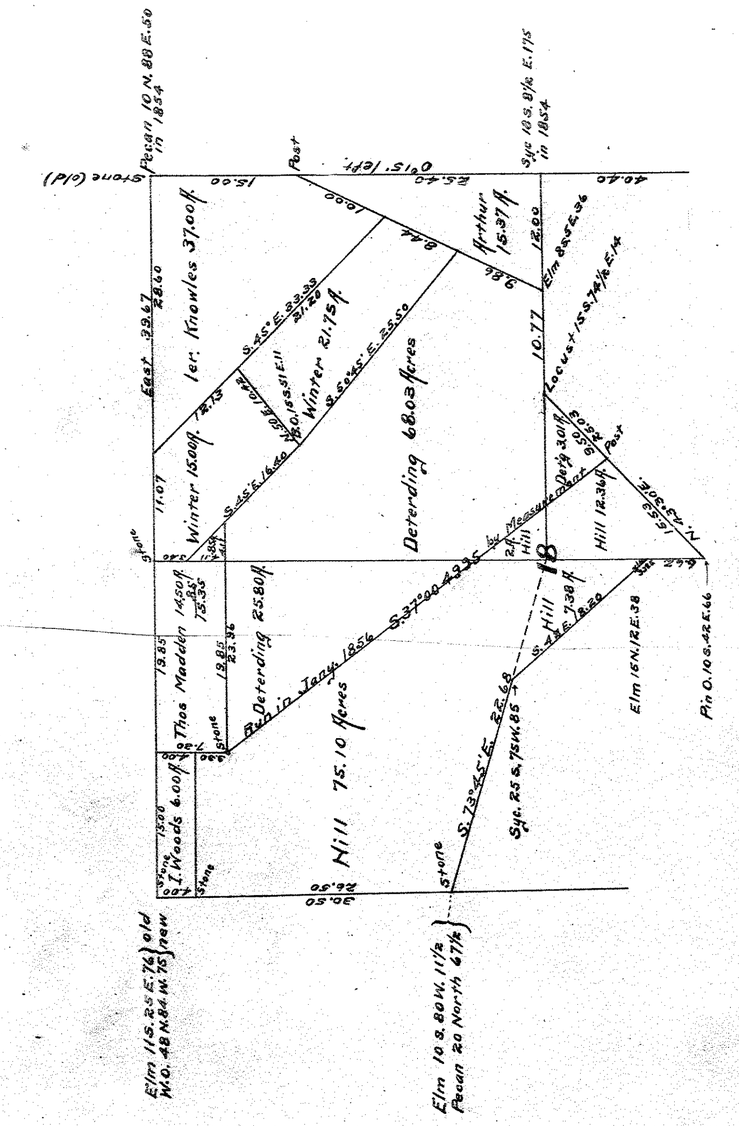

T. 3 N. R. 8 W., Sec. 1, & 12.

Some Addition to be put on.

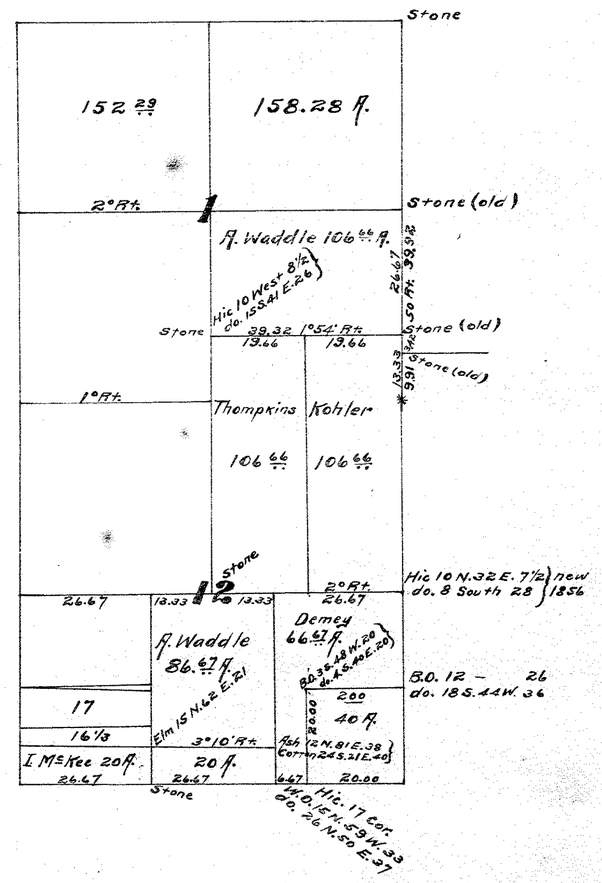

Note:- Red Ink, denotes pencil notatation on original.

C.F.M.

T. 4 N. R. 8 W., Sec. 2.

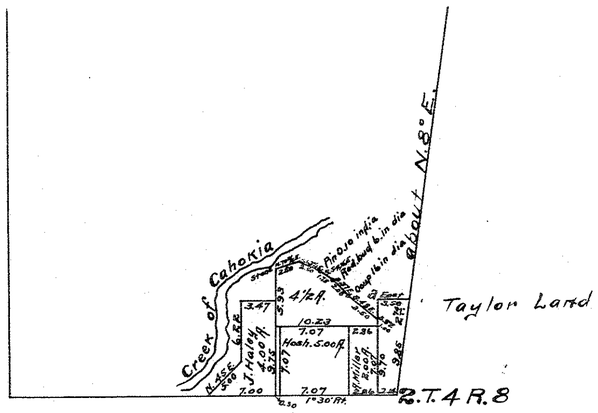

At a - Sugar T. 30 S. 25 W. 22.

In Calculating the area of the 4½ acre tract the work did not close by about 40 links and it is therefore supposed that some of the lines on the north side were wrongly noted Sept. 1857

Note:- Red Ink denotes pencil notation on original
C.F.M.

T. 4 N. R. 6 W., Sec. 28, W. ½.

Geo T. Allen Recorded in full in Clerks office.

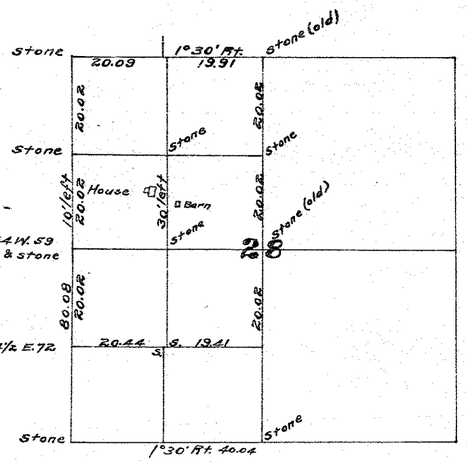

Note:- Red Ink, denotes pencil notation, on original.
C.F.M.

Record of Surveys kept By James M Anderson as Deputy for Wm E. Wheeler, S.M.C.

T. 3 N. R. 8 W., S. 34.

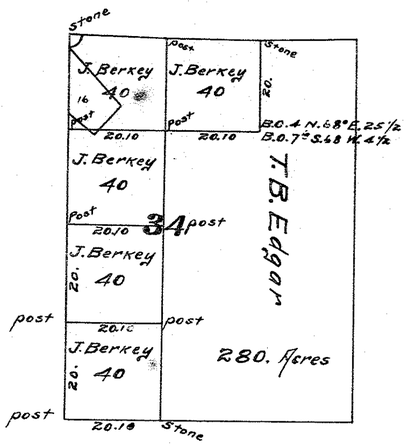

The above platt represents the Survey and subdivision of land for Jonathan Berkey.

By,
Jas. M. Anderson,
Deputy S.M.C.

Town 5 North, Range 5 West, Sec. 32.
" 4 " " " " " 5.

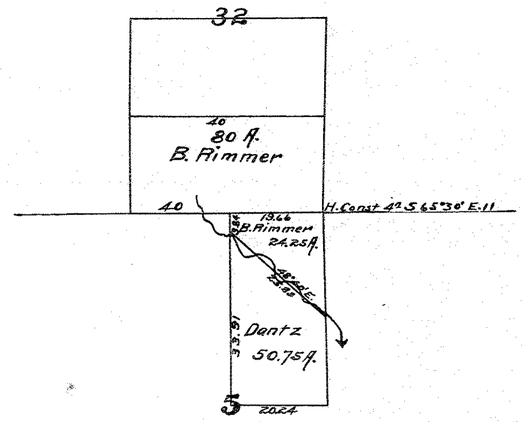

Surveyed the above for Benj Rimmer and Mr. Dantz S. pt. 1855

Jas. M. Anderson
Dep. S.M.C.

1BNVH

Town 6 North, Range 7 West, S.34.

Jas. O. English and Others.

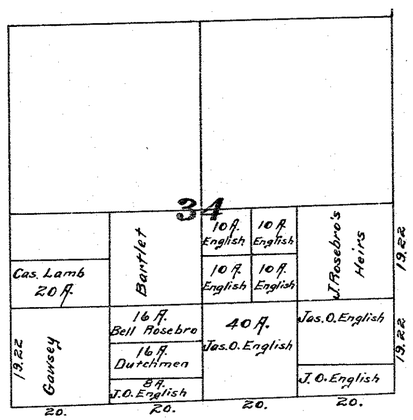

Surveyed for Jas. O. English and others as above, Oct. 8th 1855.

Jas. M. Anderson,
Dep. S. M. C.

T. 3 N, R. 9 W, Sec. 34.

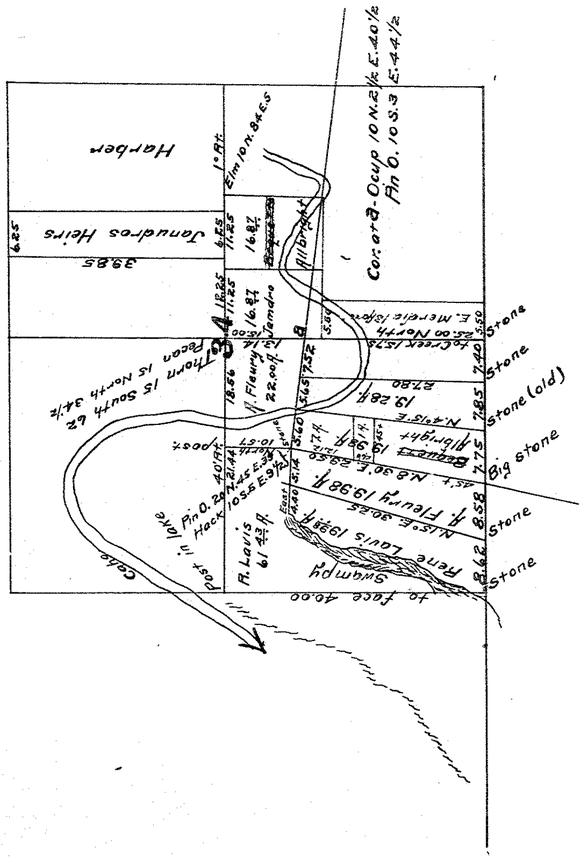
Harbem
Jandros Heirs
3885
Co: or a. Occup 10 N.2½ E. 40½
Pn 6. 10 S. 3 E. 44½
Thorn is South 6R
Beech is North 34
Stone
Stone
Stone (old)
Big stone
Stone
Stone
Rene Louis 1998
Swamp
Fleury 1938
Cabin
Road in line
R. Lavis
Fleury
Fleury
Fleury

No Township or Range Given,
and there is no way of locating this Survey as, Names of Owners, of land, is not shown.
C.F.M.



182

Note:- Red Ink, denotes pencil notations, on original
C.F.M.

State of Illinois } s.s.
County of Madison }

I, John Berner, Recorder of Deeds, in the County and State aforesaid, Do Hereby Certify, that this Book is a true Copy of Robinson's Plats, as recorded in Robinson's Record Book "B", as the same was copied by Chas. F. Manion, and under my direct supervision.

The work was ordered done, by the Board of Supervisors, of Madison County, Illinois.

This book has been compared with the Original, and is a true copy.

In Witness Whereof, I, have hereunto set my hand and seal, this day of A. D. 1915

Recorder.